

Temporary Traffic Restrictions
Station Road, Cupar

WHERE? **Temporary Road Closure -**

Station Road - From Jct. of Coal Road in a south easterly direction for a distance of 70 metres or thereby.

Temporary No Waiting/No Loading At Any Time –

Coal Road – From Jct. of Station Road in an easterly direction for a distance of 115 metres or thereby.

The alternative route for vehicular traffic is C13, Cupar Road, Brighton Road. Millbank, Westfield Road, West Park Road and Carslogie Road.

Access for emergency services, and pedestrians will be maintained.

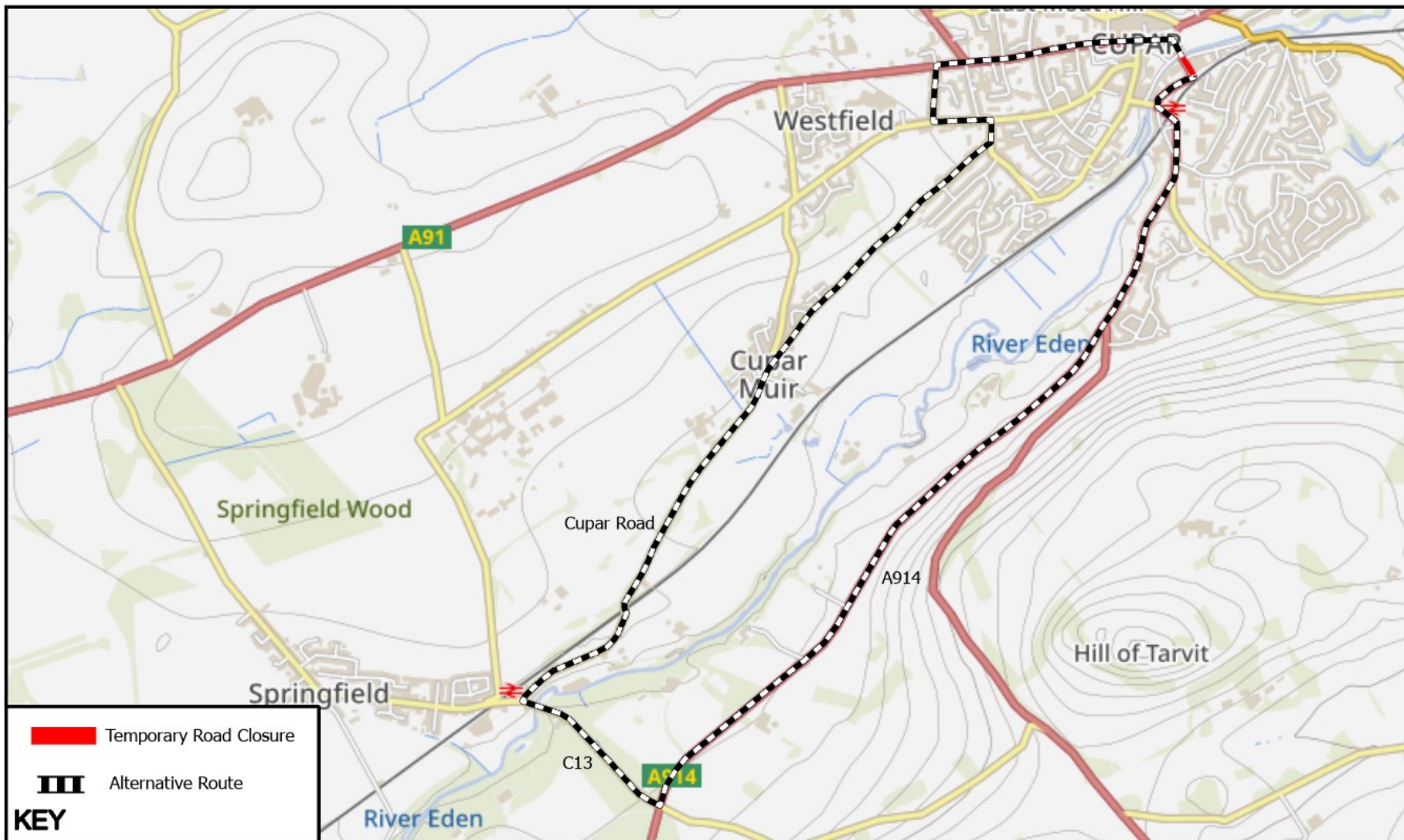
WHEN? From 09.00hrs on 21/09/25 to 06.00hrs on 23/09/25, or until earlier completion of the works.

WHY? To allow Scottish Water works to be carried out in safety.

WHO? Contraflow Ltd is responsible for these works and can be contacted as follows:

Emergency/
Out of Hours: 01236 862 400





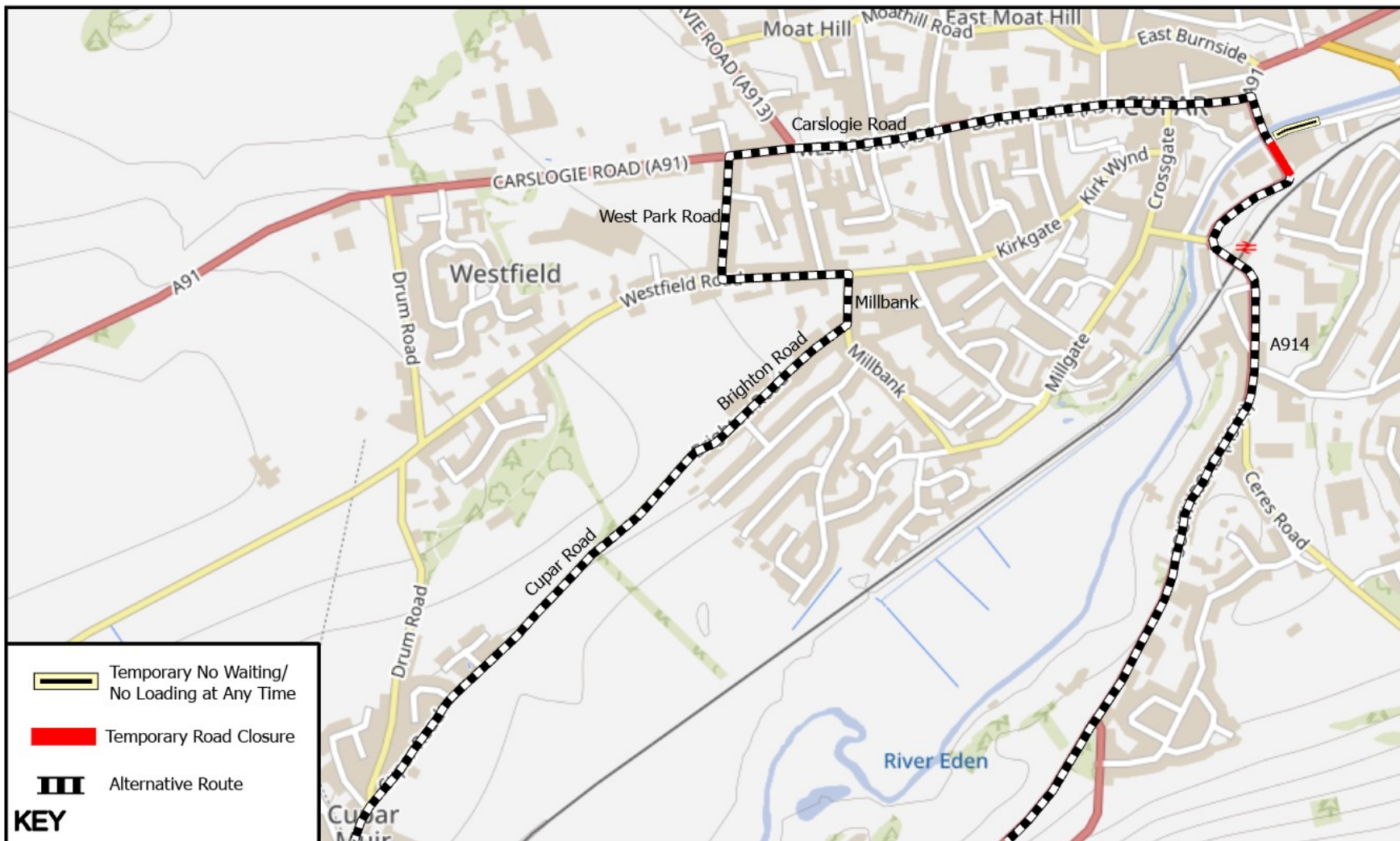
© Crown copyright and database rights 2025.
Ordnance Survey 100023385
Aerial Photography © copyright Getmapping.



Temporary Traffic Restrictions Station Road, Cupar

Prepared By: MR
Service: Roads & Transportation
Printing Date: 20/08/25





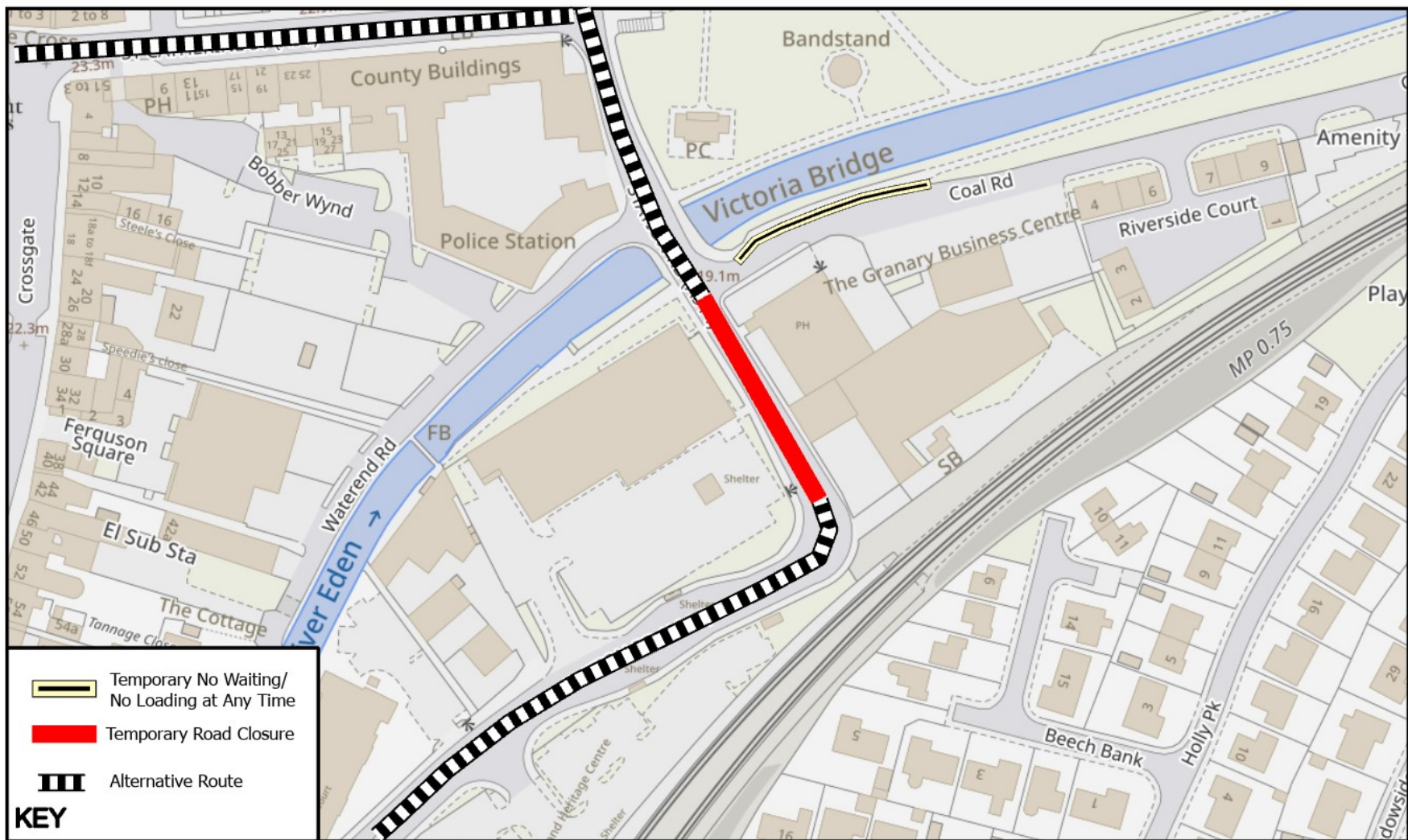
© Crown copyright and database rights 2025.
Ordnance Survey 100023385
Aerial Photography © copyright Getmapping.



Temporary Traffic Restrictions Station Road, Cupar

Prepared By: MR
Service: Roads & Transportation
Printing Date: 20/08/25





© Crown copyright and database rights 2025.
Ordnance Survey 100023385
Aerial Photography © copyright Getmapping.

N
Scale: 1:1,409

Temporary Traffic Restrictions Station Road, Cupar

Prepared By: MR
Service: Roads & Transportation
Printing Date: 20/08/25

