

## **THE FIFE COUNCIL (VARIOUS STREETS, CUPAR - 40 M.P.H. SPEED LIMIT) ORDER 2025**

On 26/06/2025 Fife Council made an Order under the Road Traffic Regulation Act 1984, the effect of which is as stated in the issue of the Fife Herald published on 31/01/2025.

A copy of the Order, which is operational from 11/07/2025 and drawings showing the affected roads, may be inspected, without payment of fee, during normal office hours at Fife Council Headquarters, Fife House, North Street, Glenrothes and via public access pc's at your closest library. The documents will also be available online at [www.fife.gov.uk/notices](http://www.fife.gov.uk/notices).

Any queries regarding this Order should be directed to Traffic Management, Roads & Transportation Service, Bankhead Central, Bankhead Park, Glenrothes, Fife KY7 6GH or by e-mail to [traffic.management@fife.gov.uk](mailto:traffic.management@fife.gov.uk).


04/07/25

**THE FIFE COUNCIL (VARIOUS STREETS, CUPAR –  
40 M.P.H. SPEED LIMIT) ORDER 2025**

The Fife Council in exercise of the powers conferred on them under sections 84(1) of the Road Traffic Regulation Act 1984 and of all other enabling powers, and after consultation with the chief officer of police for the Council's area in accordance with section 124 of and Part III of Schedule 9 to the said Act hereby make the following Order:-

1. This Order may be cited as "The Fife Council (Various Streets, Cupar - 40 m.p.h. Speed Limit) Order 2025" and shall come into operation on the Eleventh day of July Two Thousand and Twenty Five.
2. No person shall drive any motor vehicle at a speed exceeding 40 miles per hour on the lengths of road specified in the Schedule to this Order.
3. Nothing in this Order shall apply to any vehicle which falls within regulation 3(4) of the Road Traffic Exemptions (Special Forces) (Variation and Amendment) Regulations 2011 when used in accordance with regulation 3(5) of those Regulations.
4. Drawing numbers TRO23\_63-4, TRO23\_63-5, TRO23\_63-6 and TRO23\_63-7 showing the roads affected by this Order delineated in black are annexed and signed as relative hereto.

Dated this Twenty Sixth day of June Two Thousand and Twenty Five.

  
.....


Proper Officer of the  
Council

**SCHEDULE**

<b>A91</b>	From a point 184 metres or thereby west of the junction with James Inglis Crescent to a point 35 metres or thereby west of the access road to Carslogie.
<b>Bank Street</b>	From a point 344 metres or thereby north of the junction with Upper Dalgairn in a northerly direction for a distance of 630 metres or thereby.
<b>A914</b>	From a point 112 metres or thereby southwest of the junction with the A916 in a southwesterly direction for a distance of 600 metres or thereby.
<b>A916</b>	From a point 142 metres or thereby south of the junction with South Road in a southwesterly direction for a distance for 400 metres or thereby.

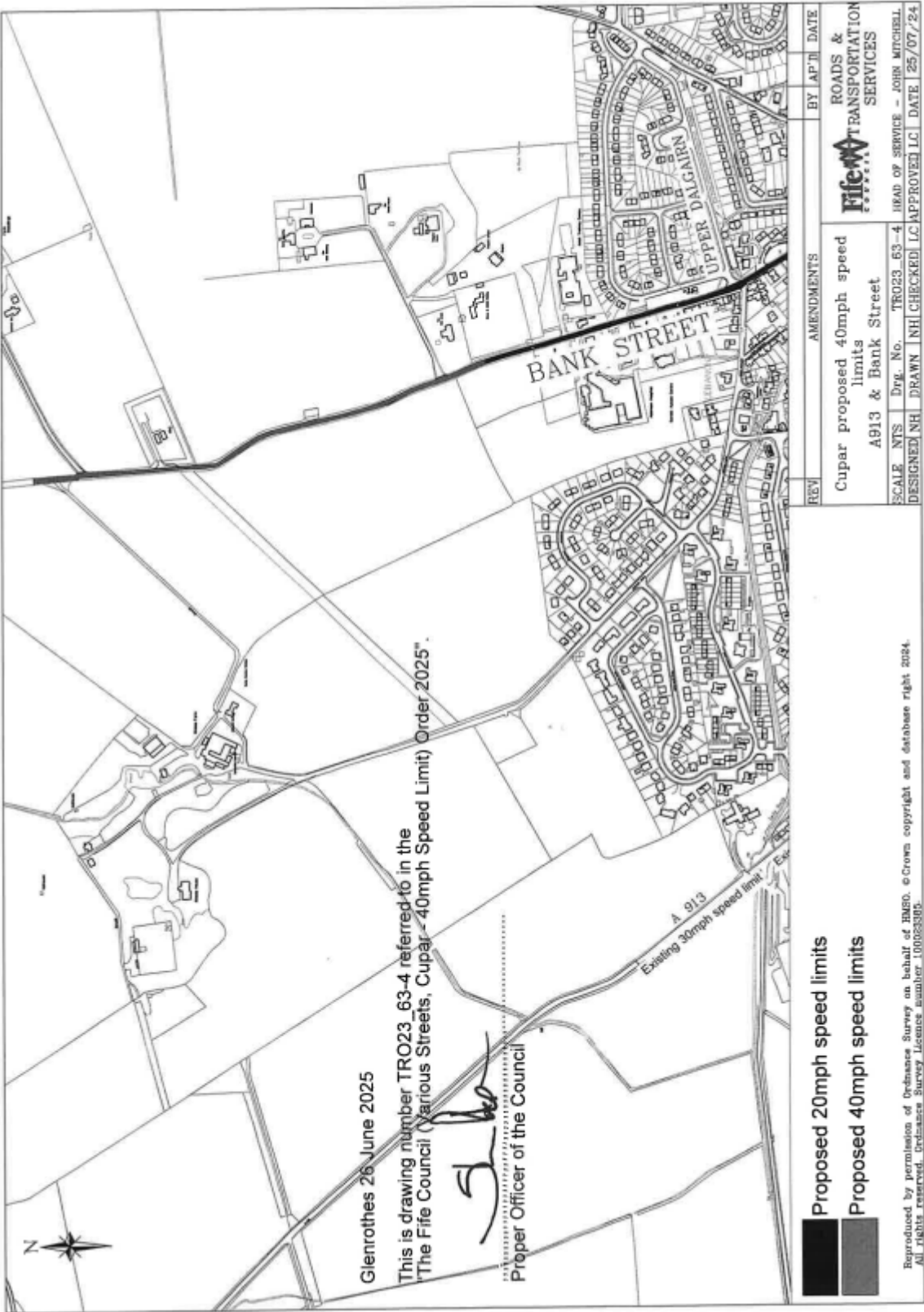
---

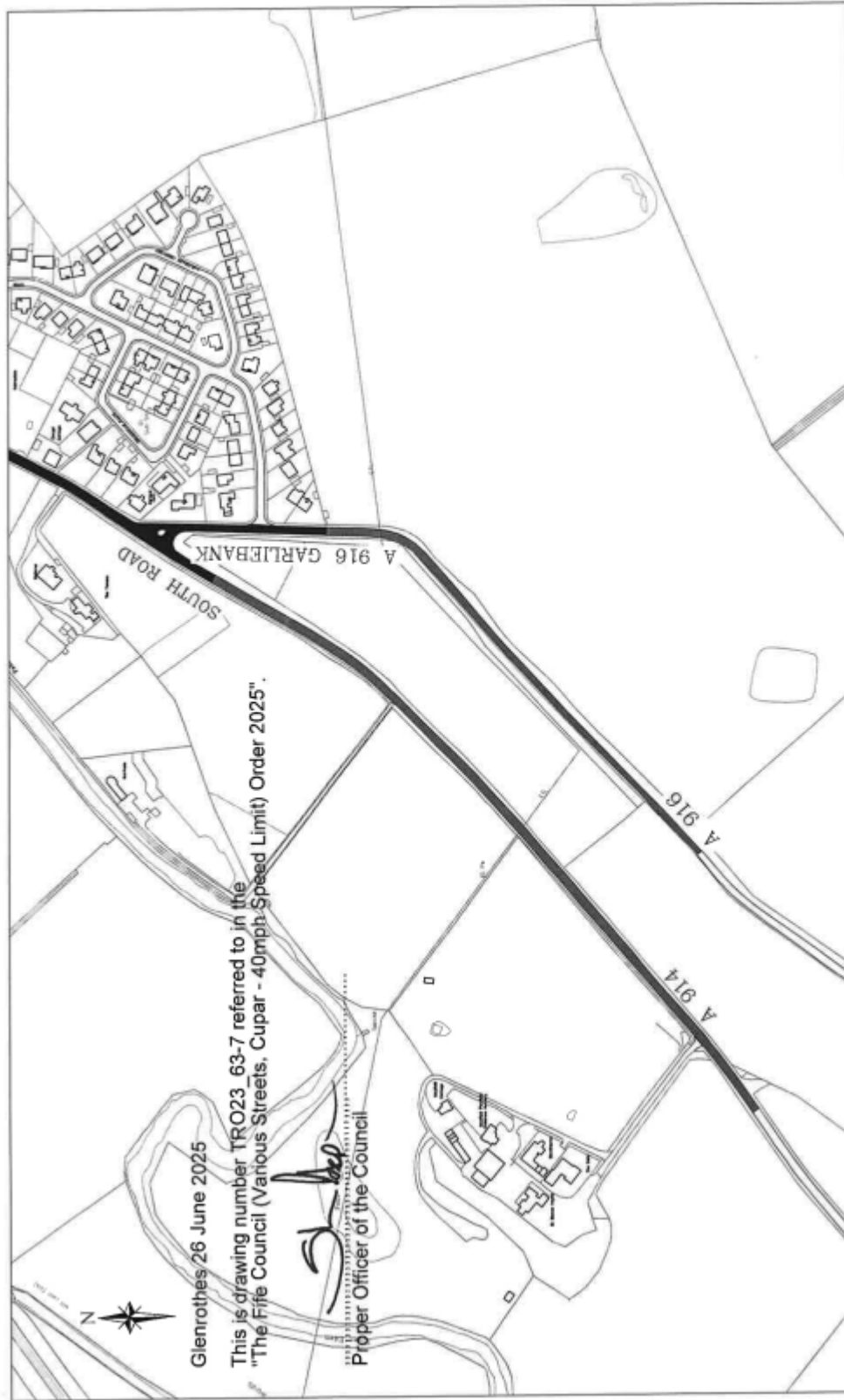
Westfield Road	From a point 24 metres or thereby west of the junction with Drum Road in a southwesterly direction for a distance of 820 metres or thereby.
Brighton Road	From the extended southwest boundary line of property Firbank in a southwesterly direction for 480 metres of thereby.
Cupar Road, Cupar Muir	From a point 354 metres or thereby southwest of the junction with Spruce Gardens in a southwesterly direction for 512 metres or thereby.



.....  
Proper Officer of the  
Council

Picture caption: Plans showing extents of 40mph speed limits in Cupar area:





Glenrothes 26 June 2025

This is drawing number TRO23 63-7 referred to in the  
"The Fife Council (Various Streets, Cupar - 40mph Speed Limit) Order 2025".


  
Proper Officer of the Council

Proposed 20mph speed limits

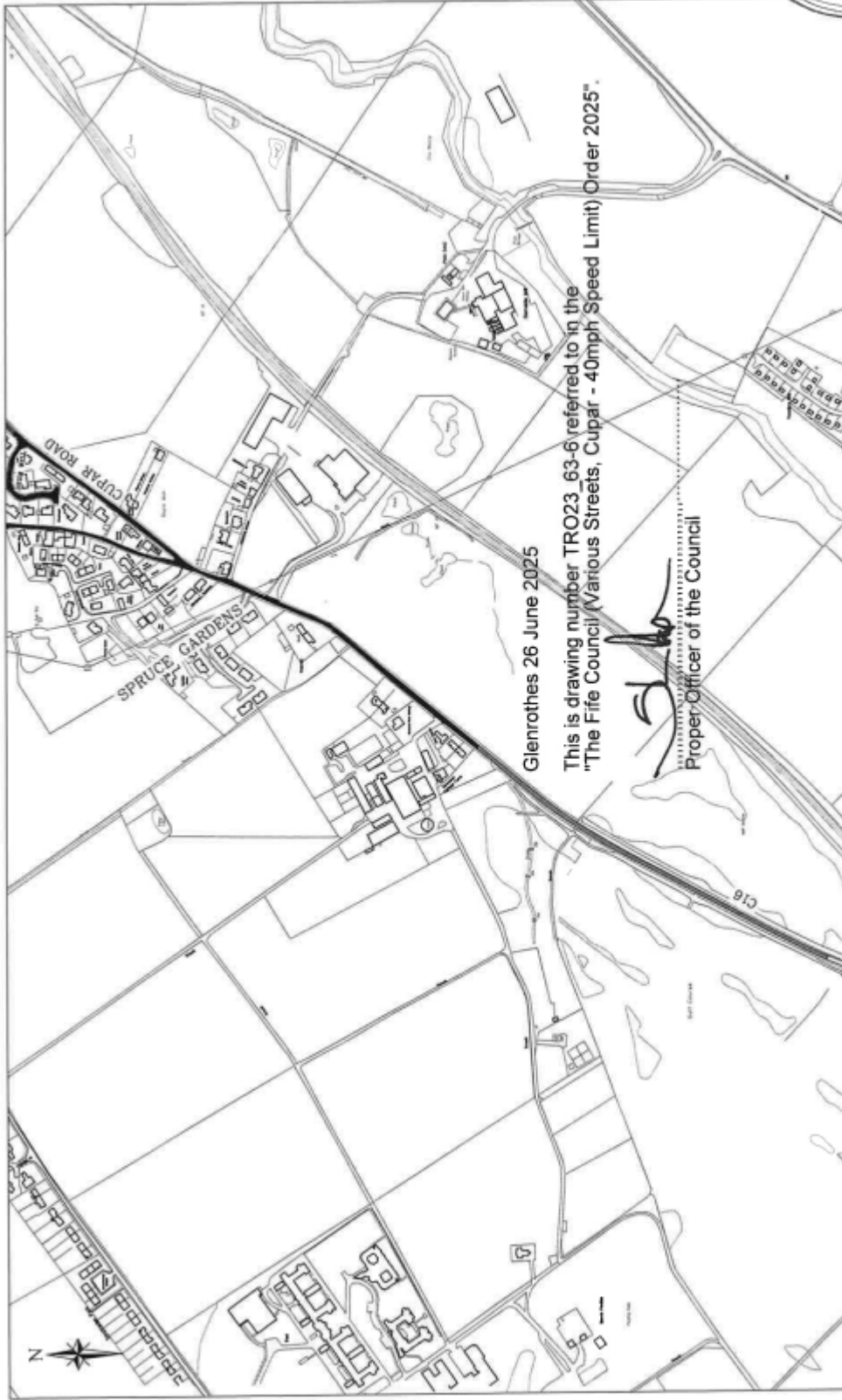
Proposed 40mph speed limits

Reproduced by permission of Ordnance Survey on behalf of HMSO. © Crown copyright and database right 2024.  
All rights reserved. Ordnance Survey Licence number 100053305.

REV	AMENDMENTS	BY	AP'D	DATE
	Cupar proposed 40mph speed limits A914 & A916			
SCALE	NTS	Dwg. No.	TRO23 63-7	HEAD OF SERVICE - JOHN MITCHELL
DESIGNED	NH	DRAWN	NH	CHECKED
			LC	APPROVED
				DATE
				25/07/24



ROADS &  
TRANSPORTATION  
SERVICES



Reproduced by permission of Ordnance Survey on behalf of HMSO. © Crown copyright and database right 2024. All rights reserved. Ordnance Survey Licence number 100025306.		BY AP'D DATE	
Proposed 20mph & 40mph speed limits Cupar Muir		ROADS & TRANSPORTATION SERVICES	
Fife		Fife	
SCALE: NTS		TRO23 63-6	
DESIGNED NH		DRAWN NH	
CHECKED LC		APPROVED LC	
DATE 25/07/24		DATE 25/07/24	



Glenrothes 26 June 2025

This is drawing number TRO23\_63-5 referred to in the  
The Fife Council (Various Streets, Cupar - 40mph Speed Limit) Order 2023

*[Signature]*  
Proper Officer of the Council

Proposed 20mph speed limits

Proposed 40mph speed limits

Reproduced by permission of Ordnance Survey on behalf of HMSO. © Crown copyright and database right 2024.  
All rights reserved. Ordnance Survey Licence number 100033865.

REV	AMENDMENTS	BY	AP'D	DATE
	Cupar Proposed 40mph speed limits			
	A91, Westfield Road & Brighton Road			
SCALE	NTS	Dr. No.	TRO23_63-5	HEAD OF SERVICE - JOHN MITCHELL
DESIGNED	NH	DRAWN	NH	CHECKED LC
				APPROVED LC
				DATE 25/07/24

**Rife** TRANSPORTATION SERVICES