

## **THE FIFE COUNCIL (VARIOUS STREETS, CUPAR - 20 M.P.H. SPEED LIMIT) ORDER 2025**

On 26/06/2025 Fife Council made an Order under the Road Traffic Regulation Act 1984, the effect of which is as stated in the issue of the Fife Herald published on 31/01/2025.

A copy of the Order, which is operational from 11/07/2025 and a drawing showing the affected roads, may be inspected, without payment of fee, during normal office hours at Fife Council Headquarters, Fife House, North Street, Glenrothes and via public access pc's at your closest library. The documents will also be available online at [www.fife.gov.uk/notices](http://www.fife.gov.uk/notices).

Any queries regarding this Order should be directed to Traffic Management, Roads & Transportation Service, Bankhead Central, Bankhead Park, Glenrothes, Fife KY7 6GH or by e-mail to [traffic.management@fife.gov.uk](mailto:traffic.management@fife.gov.uk).

04/07/25

**THE FIFE COUNCIL (VARIOUS STREETS, CUPAR –  
20 M.P.H. SPEED LIMIT) ORDER 2025**

The Fife Council in exercise of the powers conferred on them by sections 84(1) and 124 of and Part IV of Schedule 9 to the Road Traffic Regulation Act 1984 and of all other enabling powers, and after consultation with the chief officer of police for the Council's area in accordance with Part III of Schedule 9 to the said Act hereby make the following Order:-


1. This Order may be cited as "The Fife Council (Various Streets, Cupar - 20 m.p.h. Speed Limit) Order 2025" and shall come into operation on the Eleventh day of July Two Thousand and Twenty Five.
2. No person shall drive any motor vehicle at a speed exceeding 20 miles per hour on the lengths of road specified in the Schedule to this Order.
3. The Fife Council (Castlehill Primary School, Cupar – 20 m.p.h. Speed Limit) Order 2006 shall be amended as follows:-

The following shall be removed from the end of Schedule 2:-

"South Road, from a point 230 metres or thereby northwest of the extended north kerbline of St Michaels's Drive in a southerly direction for a distance of 595 metres or thereby"

4. The Fife Council (Bell Baxter High School, Cupar – Part Time 20 m.p.h. Speed Limit) Order 2008 shall be revoked entirely.
5. Nothing in this Order shall apply to any vehicle which falls within regulation 3(4) of the Road Traffic Exemptions (Special Forces) (Variation and Amendment) Regulations 2011 when used in accordance with regulation 3(5) of those Regulations.
6. Drawing numbers TRO23\_63-1, TRO23\_63-2, TRO23\_63-3 and TRO23\_63-6 showing the roads affected by this Order delineated in black is annexed and signed as relative hereto.

Dated this Twenty Sixth day of June Two Thousand and Twenty Five.



..... Proper Officer of the  
Council

**SCHEDULE/**

---

**SCHEDULE**  
**20 M.P.H. SPEED LIMIT**

A91 Carslogie Road	From junction with Bargarvie Road westerly for approximately 860 metres.
A91 Bonnygate	From junction with Union Street to junction with Provost Wynd.
A91 East Road	From junction with B940 Pitscottie Road easterly for approximately 560 metres.
A913 Bargarvie Road	From junction with A91 West Port northerly for approximately 220 metres.
Bank Street	From junction with Upper Dalgairn northerly for approximately 344 metres.
B940 Pitscottie Road	From junction with South Road southerly for approximately 470 metres.
A914 South Road	From junction with South Bridge to approximately 112 metres southwest of junction with A916.
A916 Garliebank	From junction with A914 South Road southerly for approximately 142 metres.
Westfield Road	From approximately 259 metres west of junction with Westpark Road southwesterly for approximately 480 metres.
Brighton Road	From approximately 122 metres southwest of junction with Millbank for approximately 313 metres.
Drum Road	From junction with Westfield Road to junction with Cupar Road, Cupar Muir.
Cupar Road, Cupar Muir	From no. 11 Drum Well to approximately 354 metres southwest of junction with Spruce Gardens.
Railway Place	From junction with South Road south for approximately 36 metres.

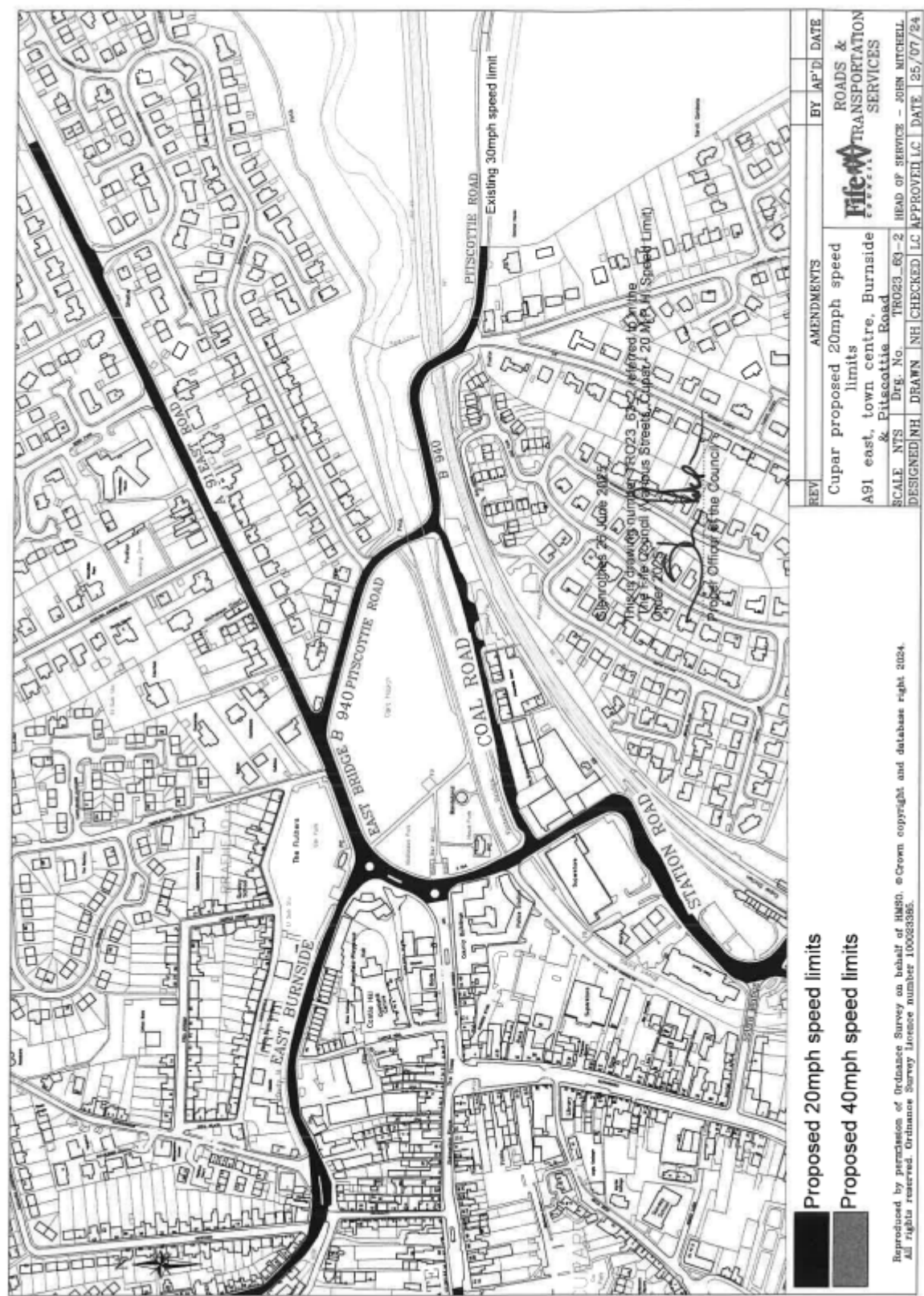
The entire length of:-

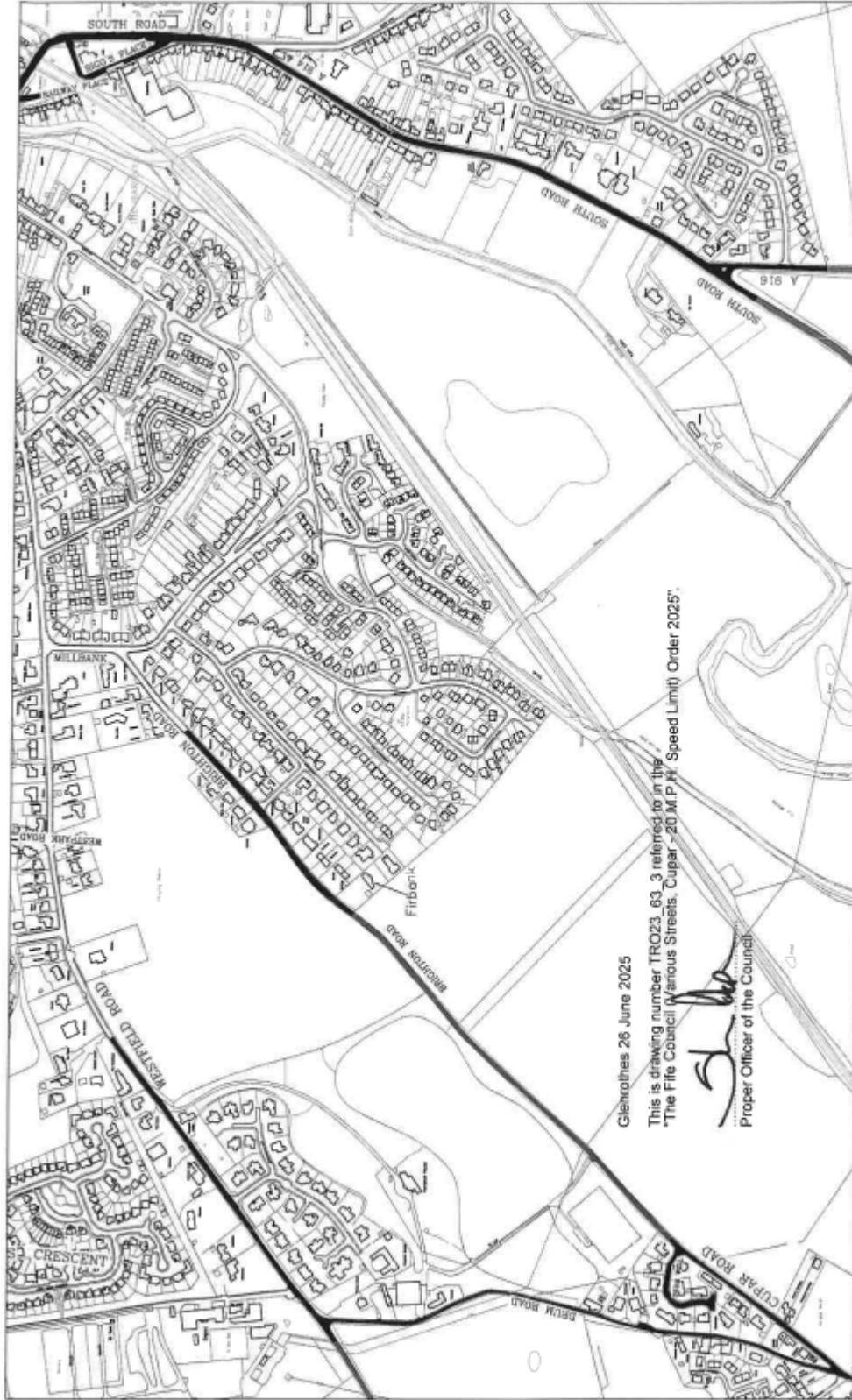
A91 West Port  
Burnside North  
East Burnside  
A914 Station Road  
Rigg's Place  
A91 East Bridge  
Coal Road  
Bargarvie Court  
Drum Well, Cupar Muir



..... Proper Officer of the  
Council



Picture caption: Plans showing extents of 20mph speed limits in Cupar:

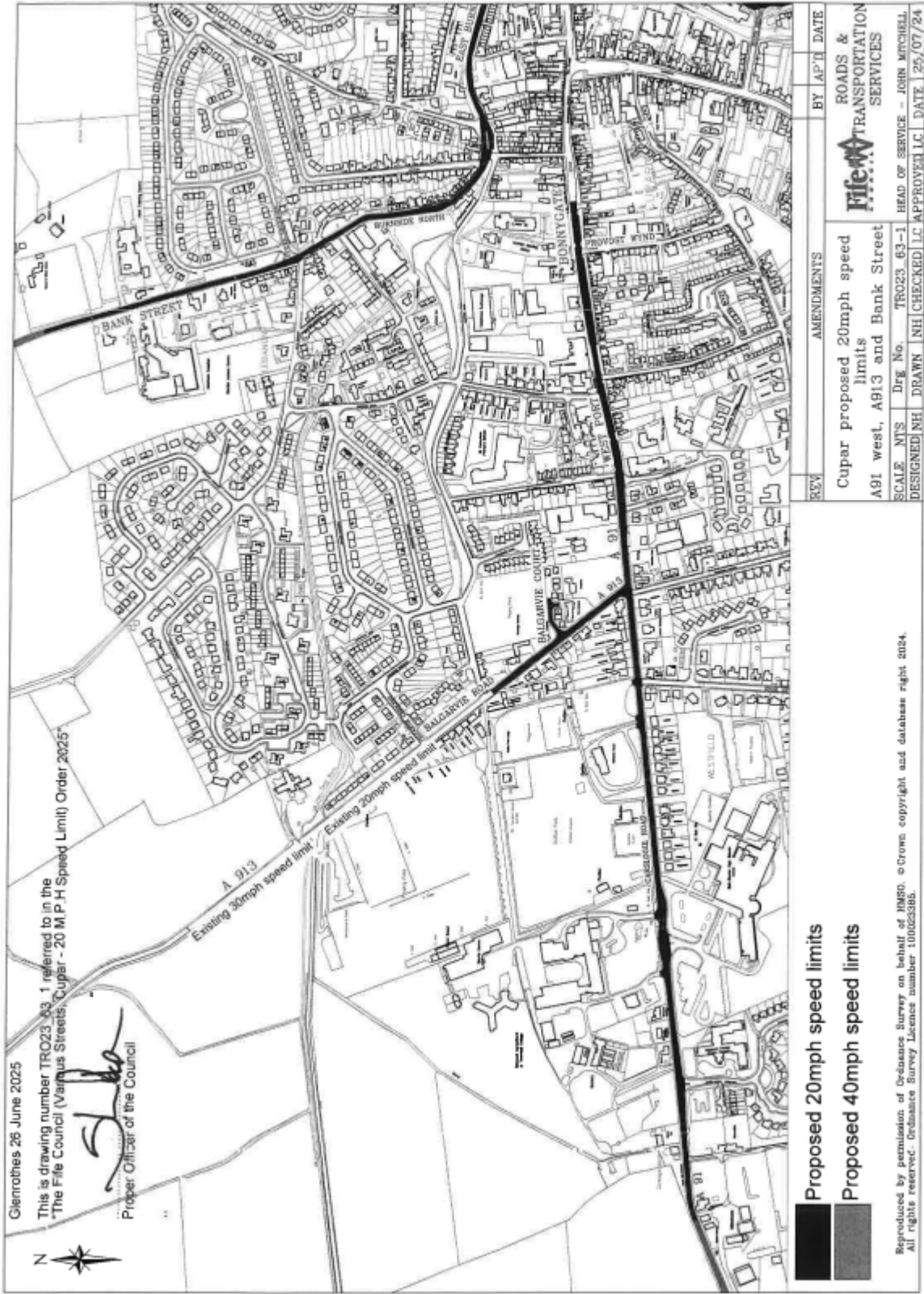


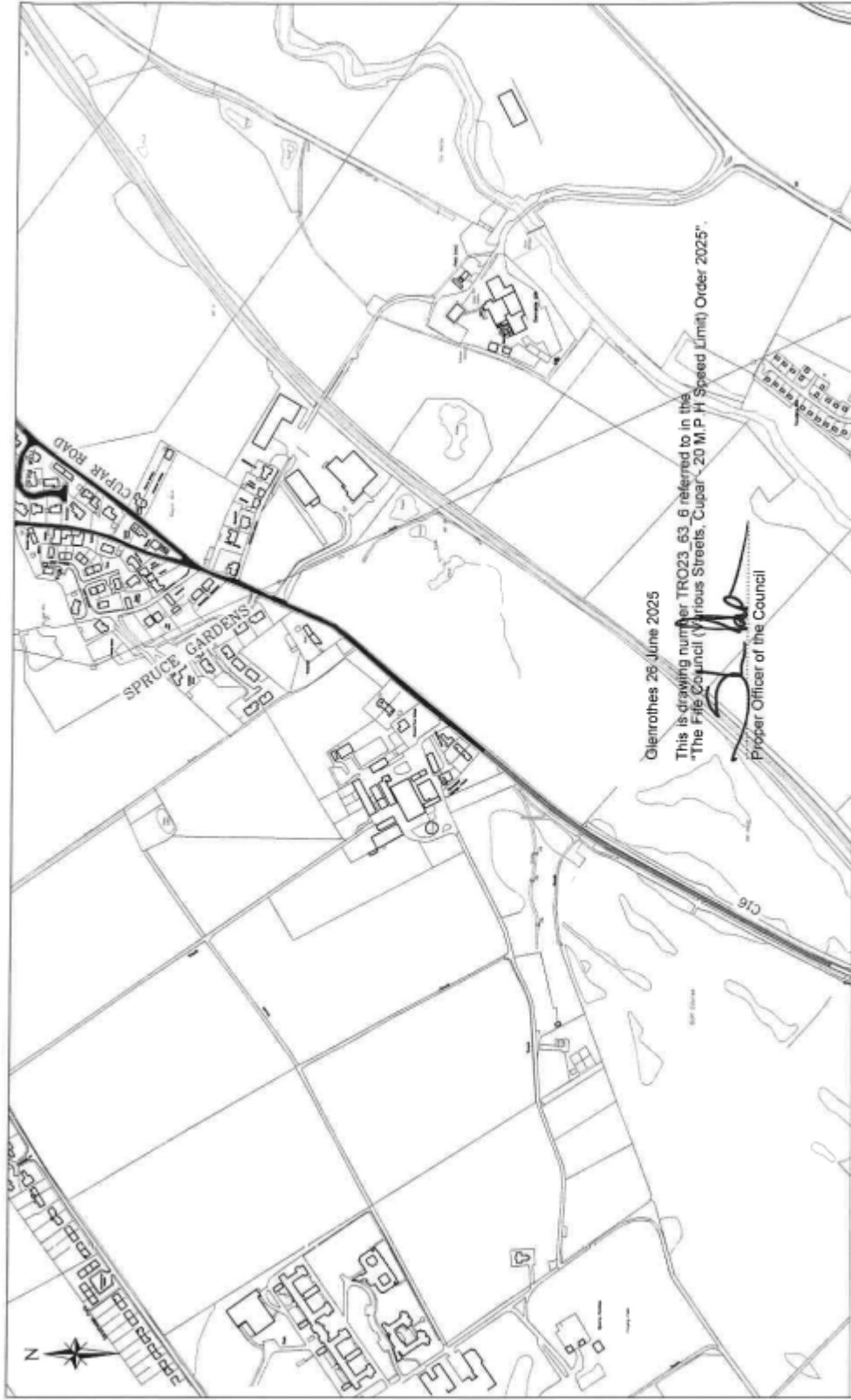


Glenrothes 26 June 2025  
This is drawing number TRO23\_63\_3 referred to in the  
"The Fife Council (Various Streets, Cupar - 20 M.P.H. Speed Limit) Order 2025".  
  
Proper Officer of the Council

REV		AMENDMENTS		BY AP'D DATE	
		Cupar proposed 20mph speed limits A914 South Road, A916 Drum Road, Westfield Road & Brighton Road		 FIFE COUNCIL TRANSPORTATION SERVICES	
SCALE NTS		Dwg. No. TRO23_63_3		HEAD OF SERVICE - JOHN MITCHELL	
DESIGNED NH		DRAWN NH		CHECKED I.C. APPROVED I.C. DATE 25/07/24	

 Proposed 20mph speed limits  
 Proposed 40mph speed limits





Proposed 20mph speed limits		AMENDMENTS		BY	AP'D	DATE
Proposed 40mph speed limits		Proposed 20mph & 40mph speed limits Cupar Muir		Rife & TRANSPORTATION SERVICES		
SCALE	NTS	DRG. No.	TR023_63-6	HEAD OF SERVICE	- JOHN MITCHELL	
DESIGNED	NH	DRAWN	NH	CHECKED	LC	APPROVED LC DATE 25/07/24

Reproduced by permission of Ordnance Survey on behalf of HMSO. © Crown copyright and database right 2024.  
All rights reserved. Ordnance Survey Licence number 100053386.