

=====

Temporary Road Closure
A911, Leslie

WHERE? A911 – From a point 95 metres or thereby east of the jct. Lomond View in an easterly direction for a distance of 100 metres or thereby.

The alternative routes for vehicular traffic is via A911, B969, B921, C33, Glenwood Road, South Parks Road and Golf Course Road.

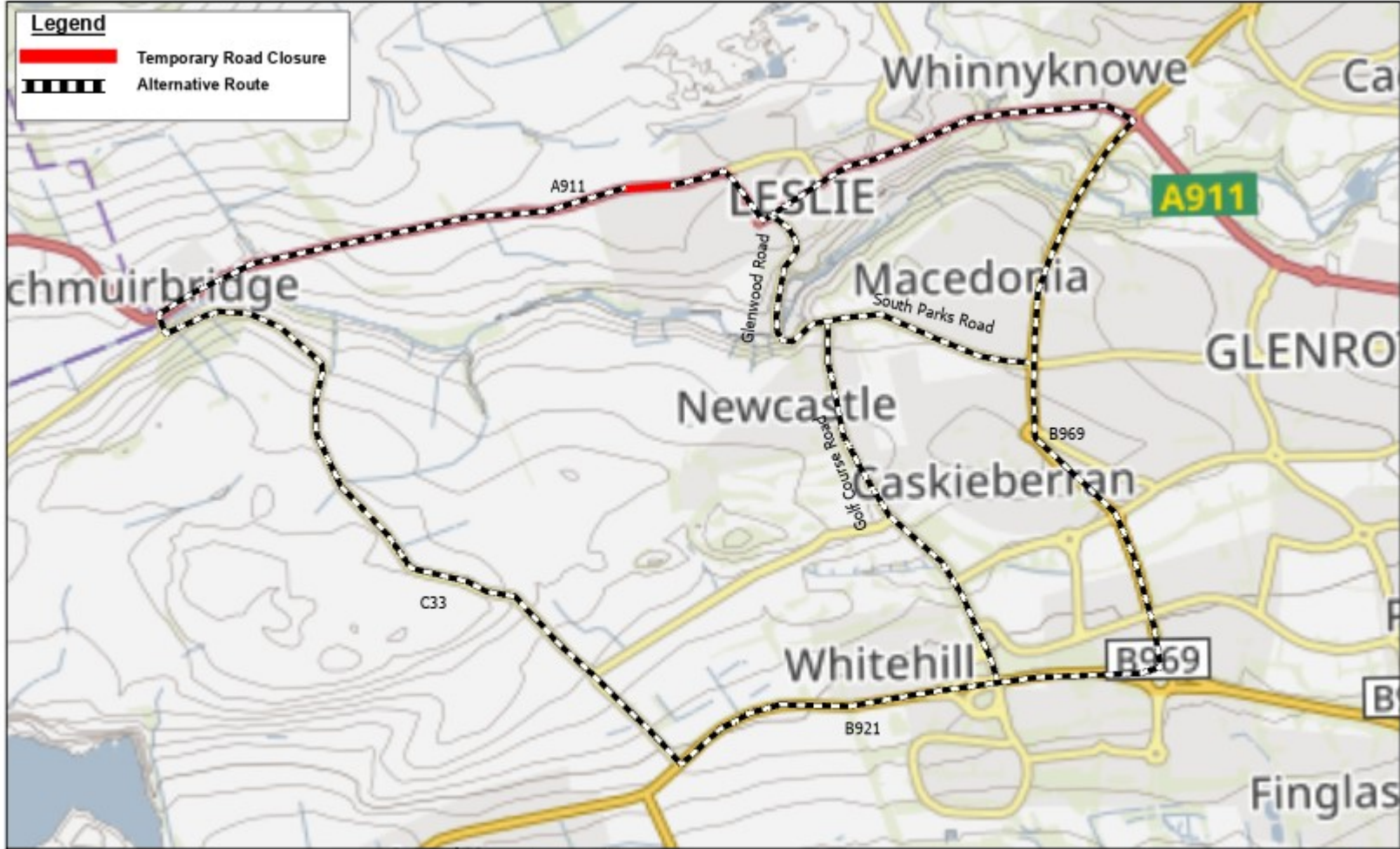
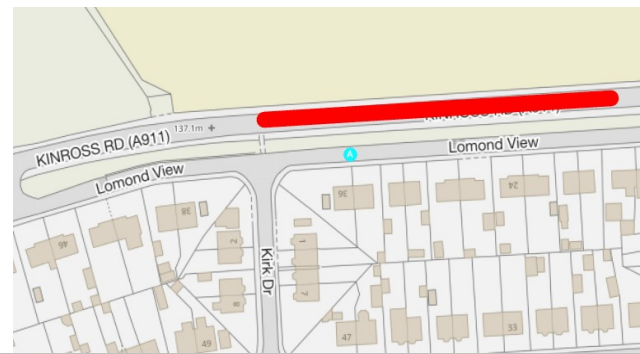
Access will be maintained for emergency service vehicles and pedestrians.

WHEN? From 07.30hrs on 20/05/24 to 16.30hrs on 24/05/24, or until earlier completion of the works.

WHY? To allow drainage works to be carried out in safety.

WHO? WM Donald Ltd is responsible for these works and can be contacted as follows:-


Contact No: 01596 730590



Legend

- Temporary Road Closure
- Alternative Route

© Crown copyright and database rights 2024.
 Ordnance Survey 100023385
 Aerial Photography © copyright Getmapping.

N

 Scale: 1:41,000

Temporary Road Closure
A911, Leslie

Service: Roads & Transportation
 Printing Date: 09 May 2024



Prepared By: NW