

THE FIFE COUNCIL (CROSSFORD & A994, DUNFERMLINE) (SPEED LIMITS) ORDER 2025

On 04/06/2025 Fife Council made an Order under the Road Traffic Regulation Act 1984, the effect of which is as stated in the issue of the Dunfermline Press published on 15/08/2024.

A copy of the Order, which is operational from 16/06/2025 and a drawing showing the affected roads, may be inspected, without payment of fee, during normal office hours at Fife Council Headquarters, Fife House, North Street, Glenrothes and via public access pc's at your closest library. The documents will also be available online at www.fife.gov.uk/notices.

Any queries regarding this Order should be directed to Traffic Management, Roads & Transportation Service, Bankhead Central, Bankhead Park, Glenrothes, Fife KY7 6GH or by e-mail to traffic.management@fife.gov.uk.

05/06/25


Picture of signed Legal Order

THE FIFE COUNCIL (CROSSFORD & A994, DUNFERMLINE)
(SPEED LIMITS) ORDER 2025

The Fife Council ("the Council") in exercise of the powers conferred on them under sections 84(1) and 124(1) of the Road Traffic Regulation Act 1984 and of all other enabling powers, and after consultation with the chief officer of police for the Council's area in accordance with Part III of Schedule 9 to the said Act hereby make the following Order:-


1. This Order may be cited as "The Fife Council (Crossford & A994, Dunfermline) (Speed Limits) Order 2024" and shall come into operation on the Sixteenth day of June Two Thousand and Twenty Five.
2. No person shall drive any motor vehicle at a speed exceeding 20 miles per hour on the lengths of road specified in Schedule 1 to this Order.
3. No person shall drive any motor vehicle at a speed exceeding 40 miles per hour on the length of road specified in Schedule 2 to this Order.
4. Nothing in this Order shall apply to any vehicle which falls within regulation 3(4) of the Road Traffic Exemptions (Special Forces) (Variation and Amendment) Regulations 2011 when used in accordance with regulation 3(5) of those Regulations.
5. Drawing numbers TRO24_15a and TRO24_15b showing the roads affected by this Order delineated in black are annexed and signed as relative hereto

Dated this Fourth day of June Two Thousand and Twenty Five.


..... Proper Officer of the
Council

SCHEDULE 1
20 M.P.H SPEED LIMIT


Main Street	From its junction with Lundin Road in an easterly direction for a distance of 730 metres or thereby.
Waggon Road	From its junction with Main Street in a southerly direction for a distance of 640 metres or thereby.
Cairneyhill Road	From its junction with Lundin Road in a westerly direction to a point 16 metres or thereby west of Douglas Drive, a distance of 440 metres or thereby.


..... Proper Officer of the
Council

SCHEDULE 2
40 M.P.H SPEED LIMIT

A994

From a point 100 metres or thereby east of Hilton Road,
Cairneyhill in an easterly direction to a point 16 metres
or thereby west of Douglas Drive, Crossford.

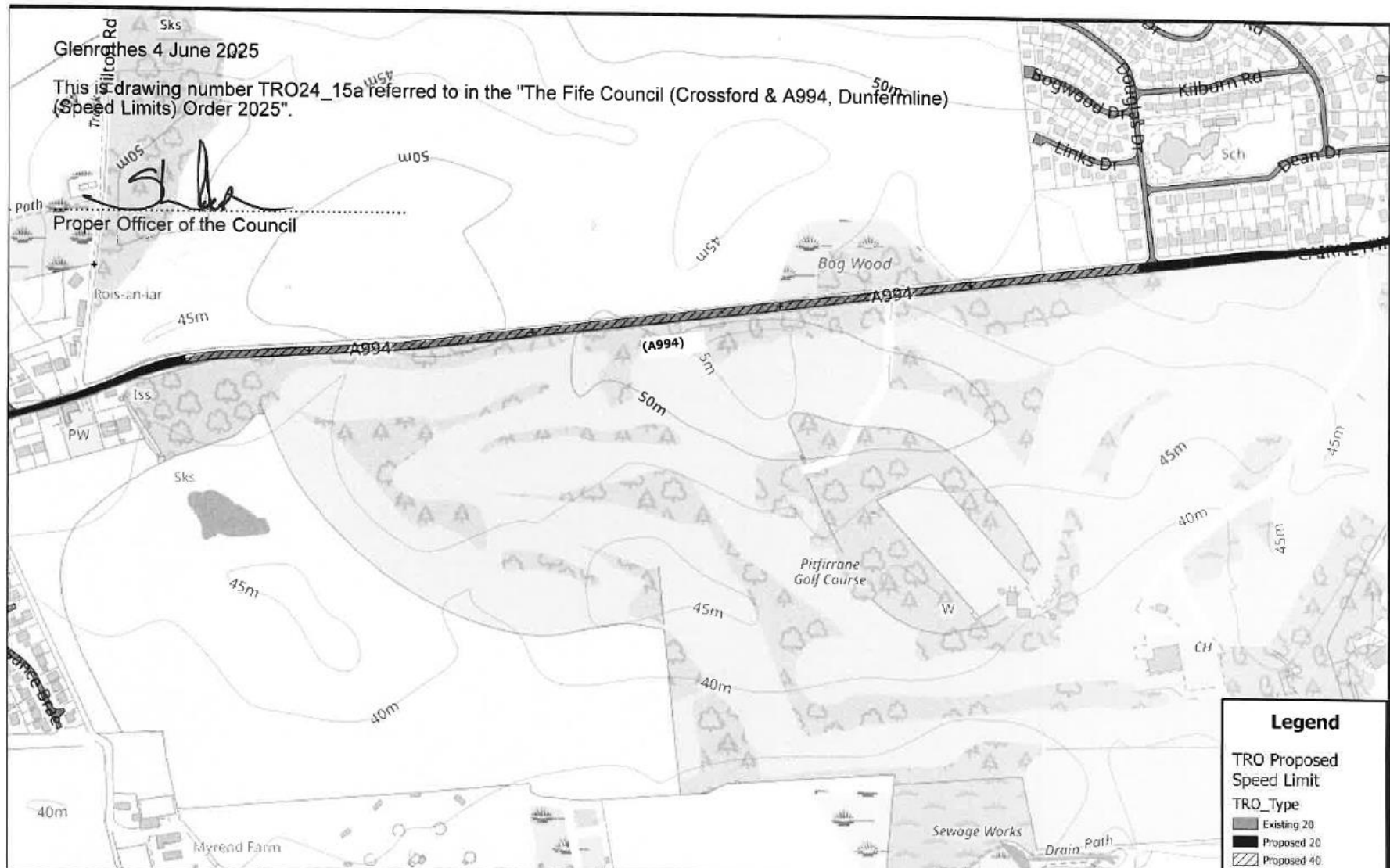


Proper Officer of the
Council

Glenrothes 4 June 2025

This is drawing number TRO24_15a referred to in the "The Fife Council (Crossford & A994, Dunfermline) (Speed Limits) Order 2025".

Proper Officer of the Council



Reproduced by permission of Ordnance Survey on behalf of HMSO.
© Crown copyright and database right 2024. All rights reserved.
Ordnance Survey Licence number 100023385.
Aerial Photography © copyright Getmapping.

N
Scale: 1:4,493

Crossford - Proposed Speed Limits
TRO24_15a
Prepared By: Clow-95
Service: Roads & Transportation Services
Printing Date: 02 April 2024

Fife
COUNCIL
Roads & Transportation Services
Head of Service, John Mitchell

