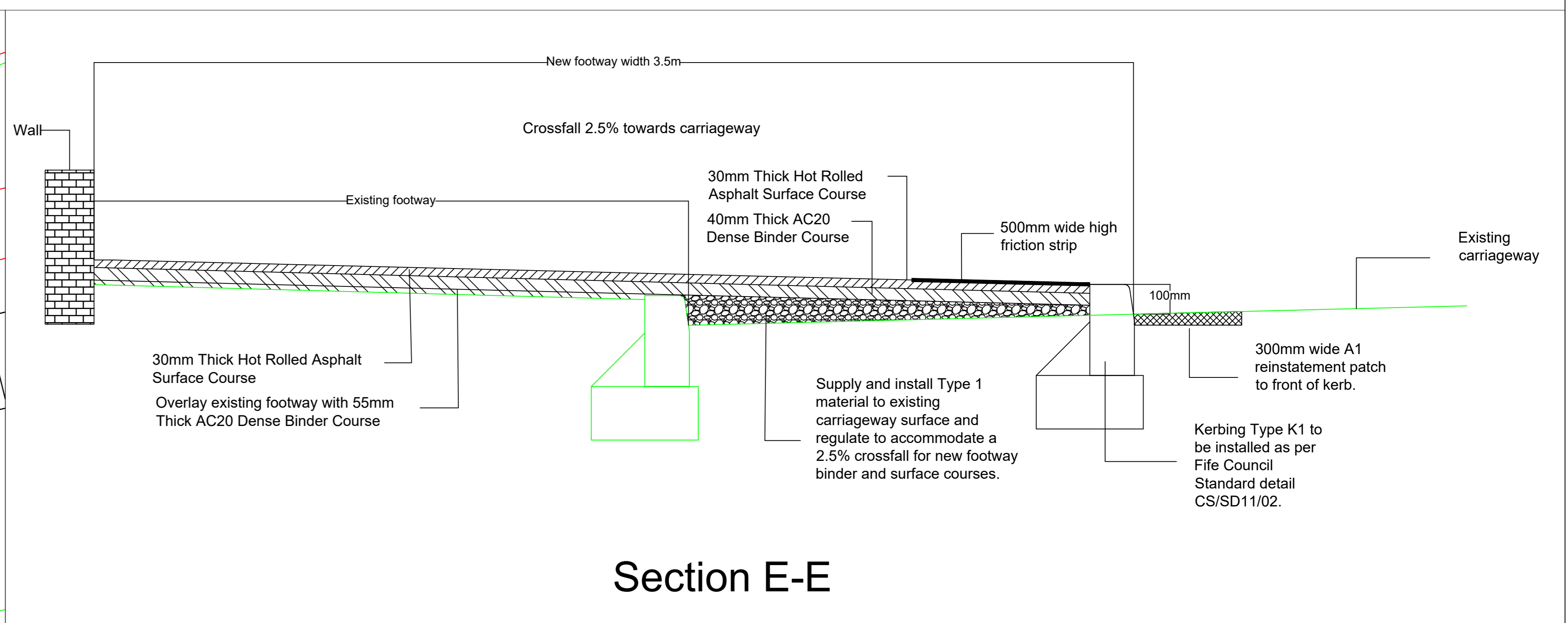
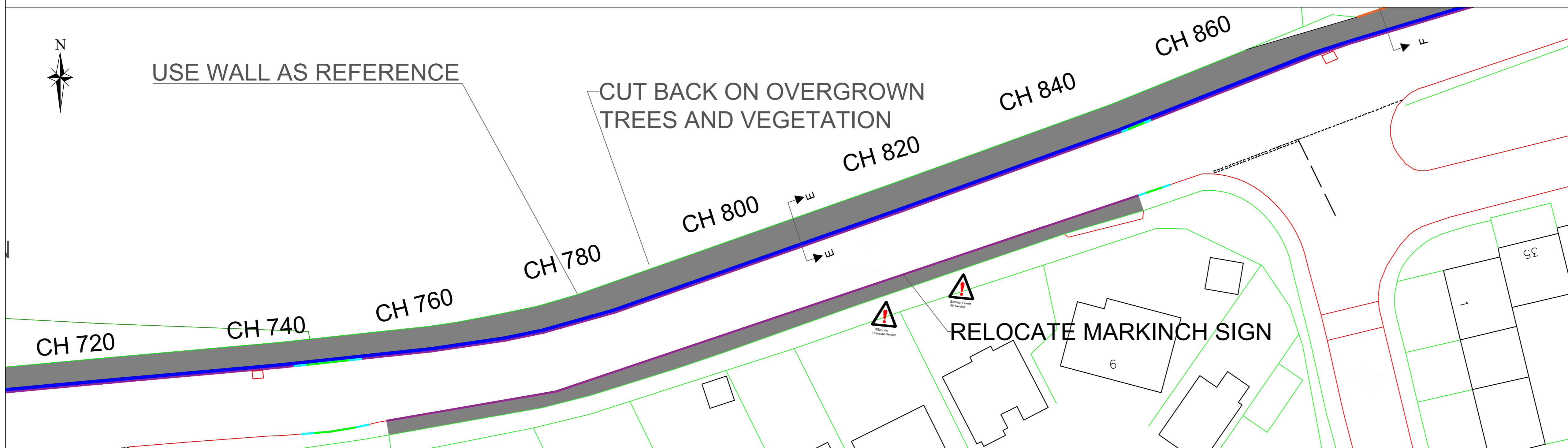
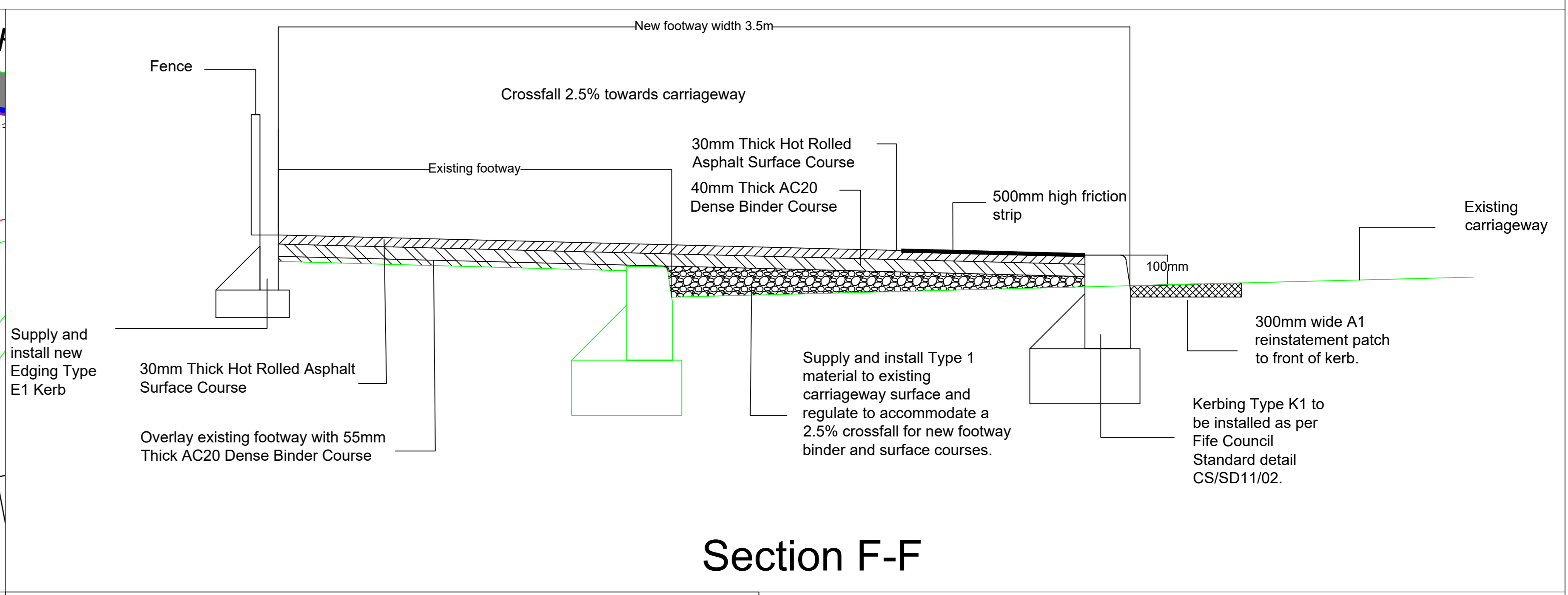
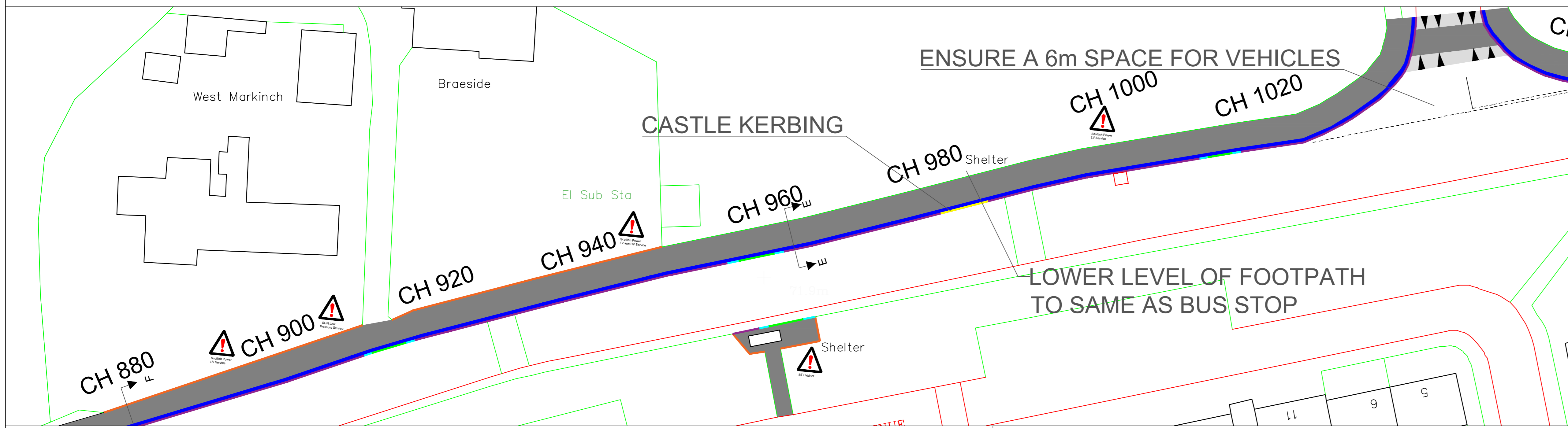


Section D-D



Section E-E



Section F-F

NOTES:

Remove existing centre line and Cycle lane lining from carriageway.

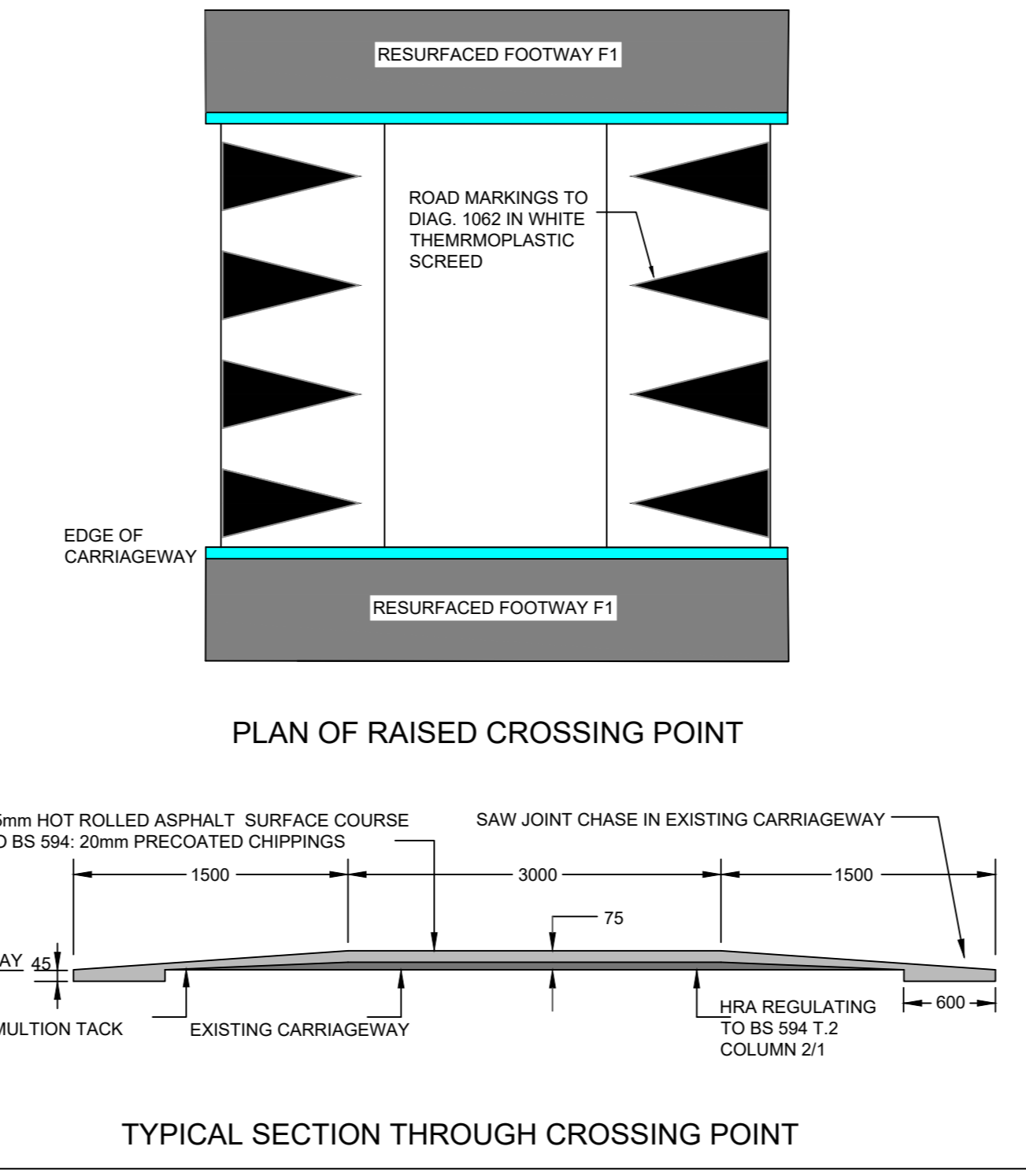
Supply and install new centre line to diagram 1004. 4m White line with 2m gap. Centre line 100mm wide.

Lining to be White Thermo Plastic Screed.

Traffic sensitive area.

Bus Route.

- Supply and install regulating layer of Mot Type 1 Sub base on existing carriageway/FW, 40mm Thick AC20 Binder Course with 30mm 15/10. HRA surface course with 8-14mm white chipping.
- High Friction Surfacing (Buff - 500mm strip) HAPAS Certification: Type 1, Epoxy based
- Plastic form/ pre-cast trapped gully with Class D400 grating and frame
- Supply and install new K1 concrete Kerb to be installed as per Fife Council Standard detail CS/SD11/01. New Kerb face 100mm.
- Supply and install new K3/1 kerbing as per Fife Council Standard details CS/SD11/03. K3/1 to be flush fitted to existing carriageway.
- Supply and install new K5 kerbing as per Fife Council Standard details CS/SD11/04.
- Supply and install new E1 edging kerb to Fife Council Standard detail.
- Supply and install new Castle Kerbing
- Raised Table



HAZARDS AND RISKS WARNING

The items listed below indicate known hazards or areas of significant risk.

- Item 1: High Voltage and Low Voltage Scottish power mains in carriageway, footways and verge with road crossings through out site, check public utilities.
- Item 2: SGN Medium Pressure main in southern verge, crosses over to northern verge just before Mount Frost Drive junction. Check public utilities.
- Item 3: Scottish Water, Scottish Power, British Telecom, GTC and Scotia Gas Network underground services in area. Public Utilities to be obtained before commencement of works, check public utilities
- Item 4: Bus Route with bus stops within works.
- Item 5: Pedestrian route.
- Item 6: Coal Tar Present

| REV | AMENDMENTS | BY | APPVD | DATE |
|---|------------|--|-------------|---------------|
| | | | | |
| ASSETS, TRANSPORTATION & ENVIRONMENT <small>HEAD OF SERVICE - Ken Gourlay</small> | | | | |
| TITLE: | | B9130 Balbirnie Street Shared Footpath General Arrangement 2 of 3 | | |
| DRAFT | TENDER | CONSTRUCTION | AS BUILT | |
| DESIGNED | MS/TM | DRAWN | MS/TM | CHECKED |
| DATE | 07/01/2022 | SCALE | N.T.S. @ A0 | DRAWING No. - |