

Temporary Overnight Road Closure
Ferryhill Road, North Queensferry

WHERE? Ferryhill Road – From Jct. of Brock Street to property 4b.

The alternative route for vehicular traffic is via Hope Street, B981 and Main Road.

Access for emergency services, residents vehicles and pedestrians will be maintained.

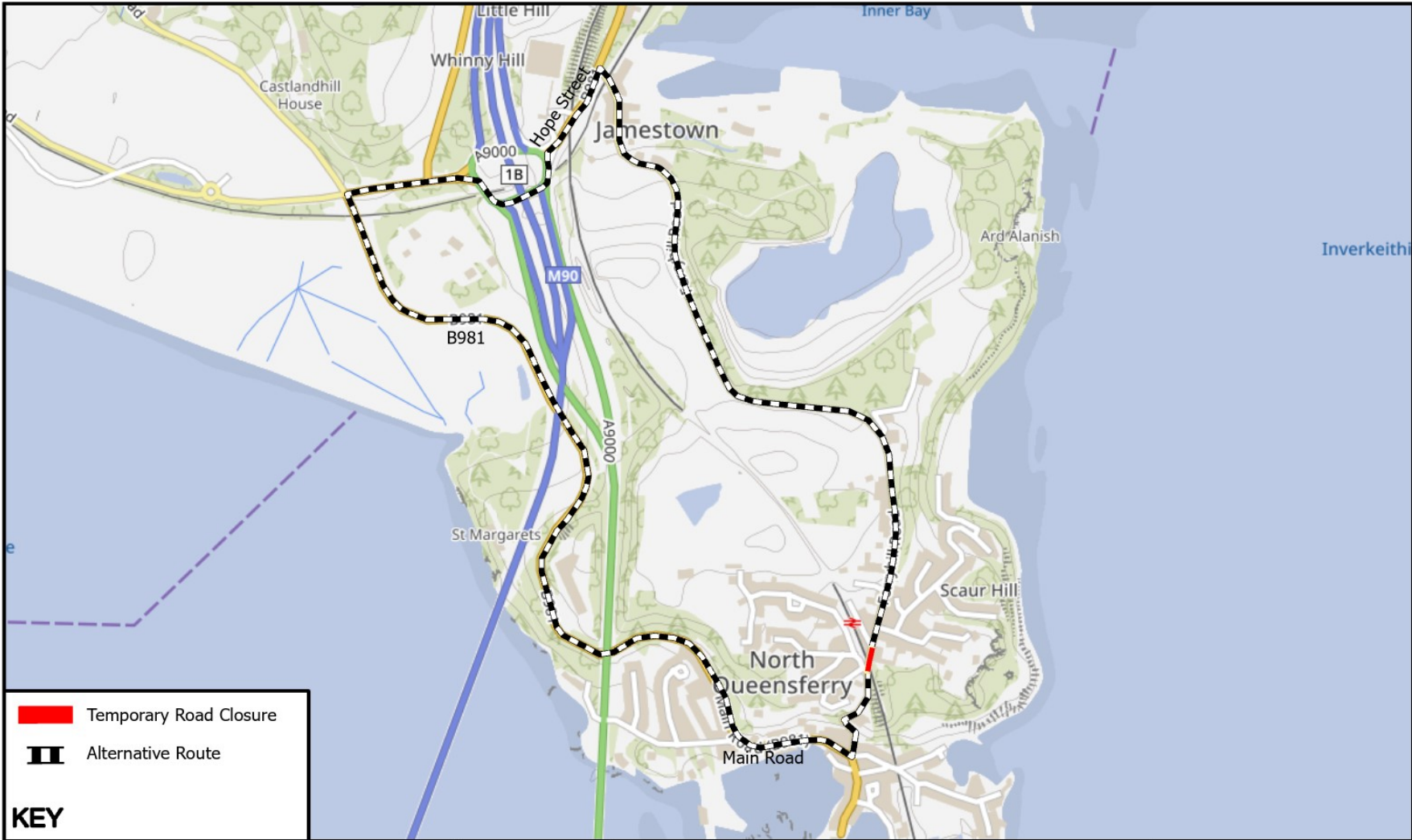
WHEN? From 22.00hrs on 07/07/26 to 06.00hrs on 08/07/26, or until earlier completion of the works.

WHY? To allow Rail Bridge Inspection works to be carried out in safety.

WHO? Coneworx Ltd is responsible for these works and can be contacted as follows:

Contact Tel. no: 01698 862 888





KEY

- Temporary Road Closure
- Alternative Route

© Crown copyright and database rights 2026.
 Ordnance Survey 100023385
 Aerial Photography © copyright Getmapping.

N

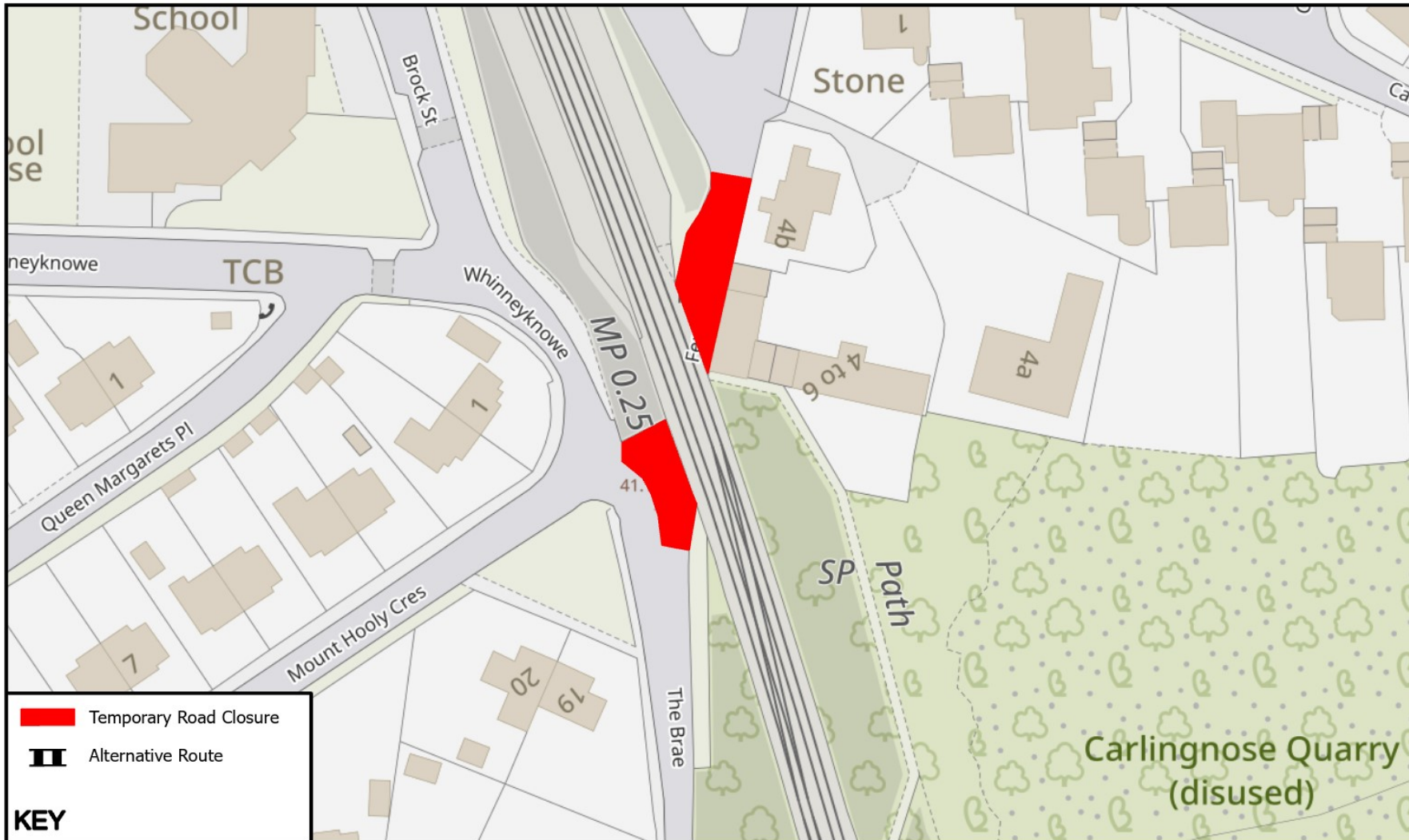
 Scale: 1:11,273

Temporary Road Closure
 Feryhill Road, North Queensferry

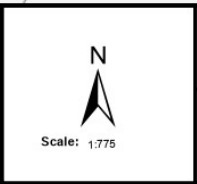
Prepared By: MR

Service: Roads & Transportation





© Crown copyright and database rights 2026.
 Ordnance Survey 100023385
 Aerial Photography © copyright Getmapping.



Temporary Road Closure
 Feryhill Road, North Queensferry

Prepared By: MR

Service: Roads & Transportation

