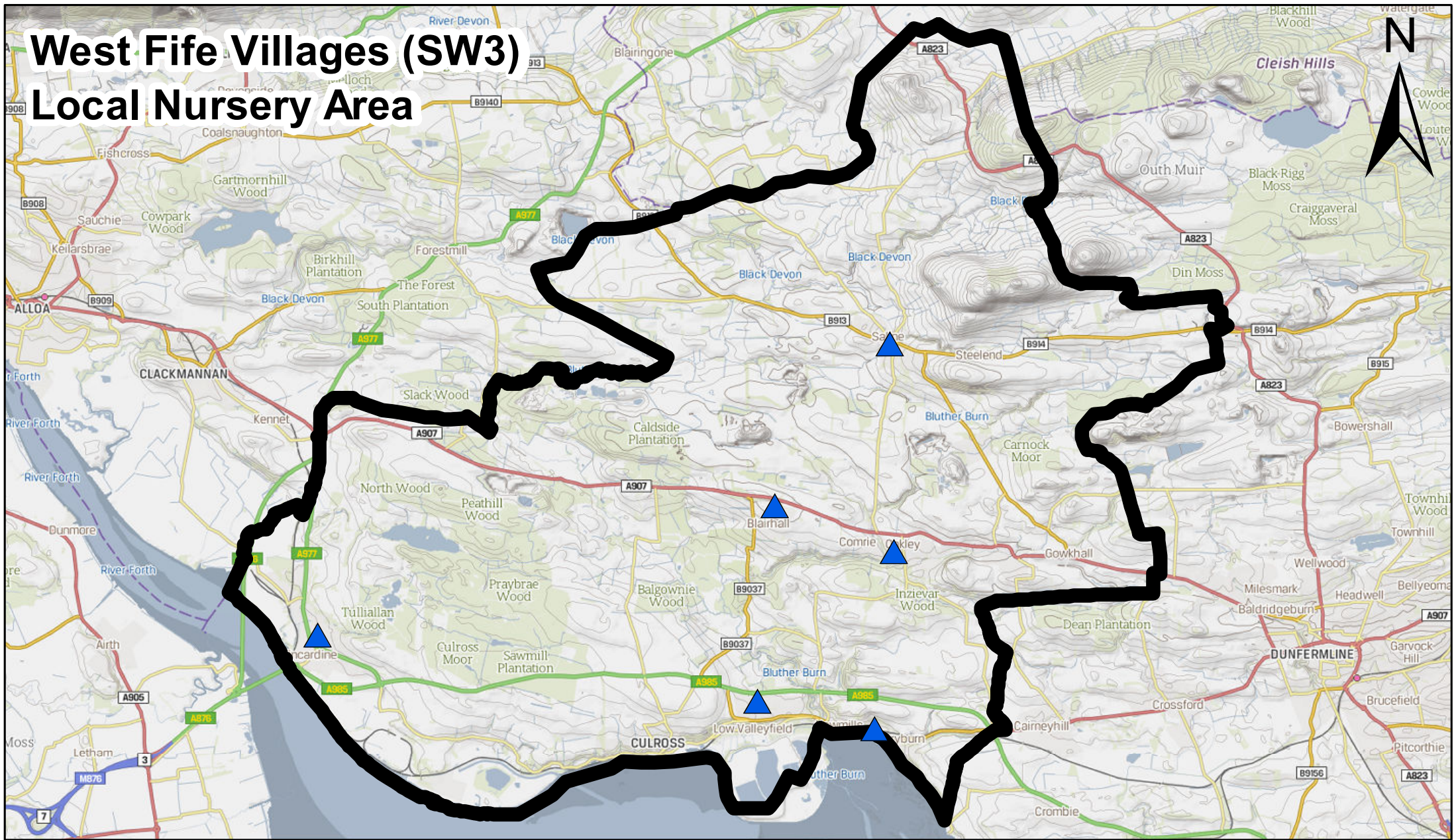





West Fife Villages (SW3) Local Nursery Area



© Crown copyright and database rights 2019.
Ordnance Survey 100023385.
Aerial Photography © Getmapping
Scale: 1:79,420

-  Local Nursery Boundary
-  Council Nursery Establishment
-  Private/Voluntary Provider

[schoolestate.enquiries
@fife.gov.uk](mailto:schoolestate.enquiries@fife.gov.uk)
(November 2019)

