
Temporary Traffic Restrictions Various Streets, Dunfermline

WHERE?

Temporary Road Closure

Chalmers Street – From Jct. of Glen Bridge to Jct. of Dewar Street.

The alternative route for vehicular traffic Westbound is via Chalmers Street, Golfdrum Street and William Street.

The alternative route for vehicular traffic Eastbound is via Chalmers Street, Golfdrum Street, William Street, Baldrige Burn, Mill Street and Winterthur Lane.

Coal Road/Lovers Loan (Northbound Carriageway) – From Jct. of Forth Street to Jct. of Pittencrieff Street.

The alternative route for vehicular traffic is via A907, A823 and B9156.

Pittencrieff Street/Glen Bridge (Eastbound Carriageway) – From Jct. of Coal Road to jct. of Bruce Street.

The alternative route for vehicular traffic is via A944, A985, B980, Queensferry Road, Hospital Hill, St Margarets Drive and Carnegie Drive.

Temporary No Waiting/No Loading At Any Time

Chalmers Street (Both Sides) – From Jct. of Glen Bridge to property no. 12.

William Street (Both Sides) – From Jct. of Pittencrieff Street to Jct. of Berrylaw Place.

Access for emergency services and pedestrians will be maintained.

WHEN?

From 00.01hrs on 06/07/26 to 23.59hrs on 18/08/26, or until earlier completion of the works.

WHY?

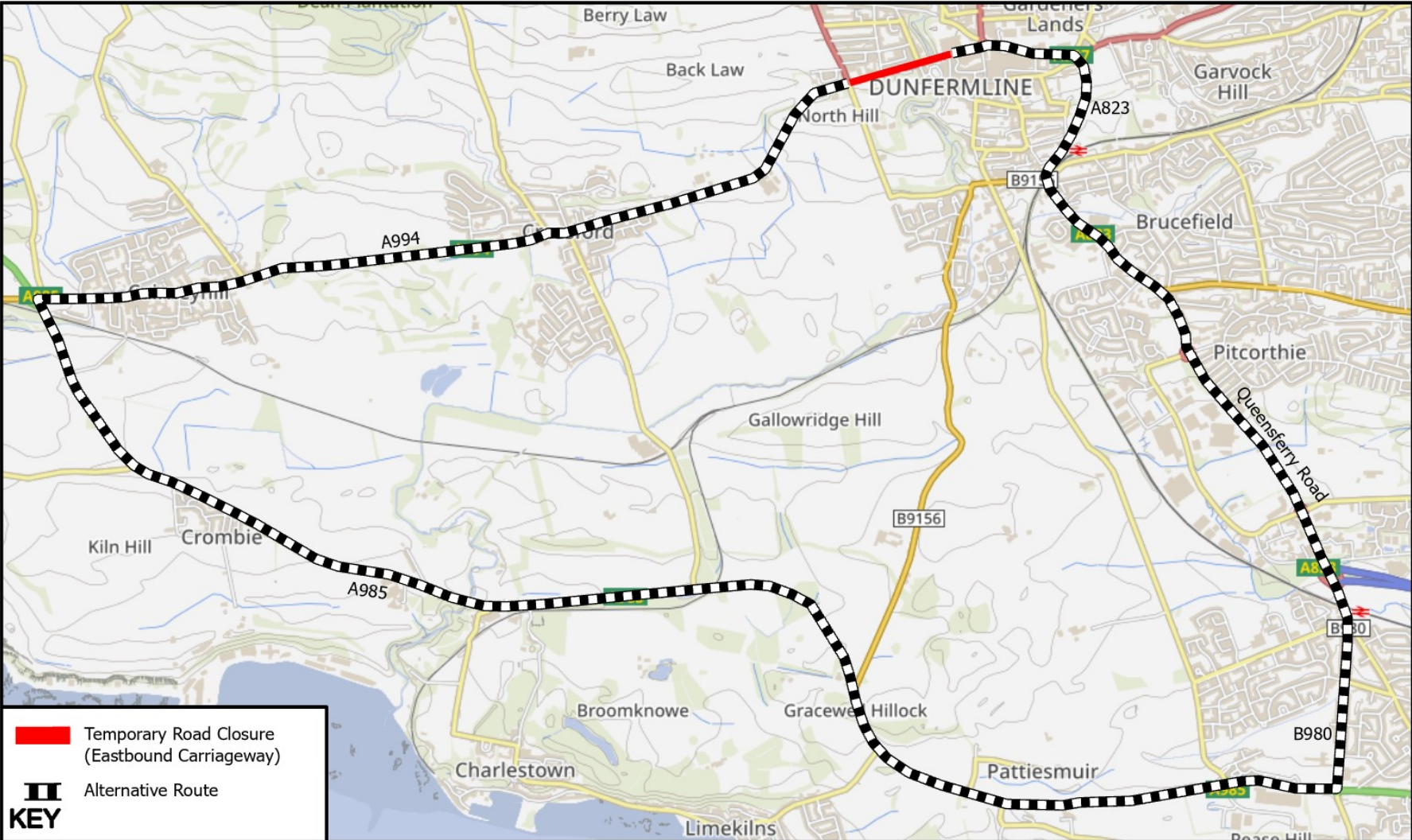
To allow Carriageway resurfacing works/ Bridge repairs to be carried out in safety.

WHO?

Fife Council Roads and Transportation Services is responsible for these works and can be contacted as follows:

Contact Tel. no: 03451 555 555 Ext:430385






KEY

- Temporary Road Closure (Eastbound Carriageway)
- Alternative Route

© Crown copyright and database rights 2026.
 Ordnance Survey 100023385
 Aerial Photography © copyright Getmapping.

N

 Scale: 1:27,753


Temporary Road Closure
 Pittencrieff Street/ Glen Bridge, Dunfermline

Prepared By: MR

Service: Roads & Transportation





 Temporary No Waiting/
 No Loading At Any Time
KEY

© Crown copyright and database rights 2026.
 Ordnance Survey 100023385
 Aerial Photography © copyright Getmapping.

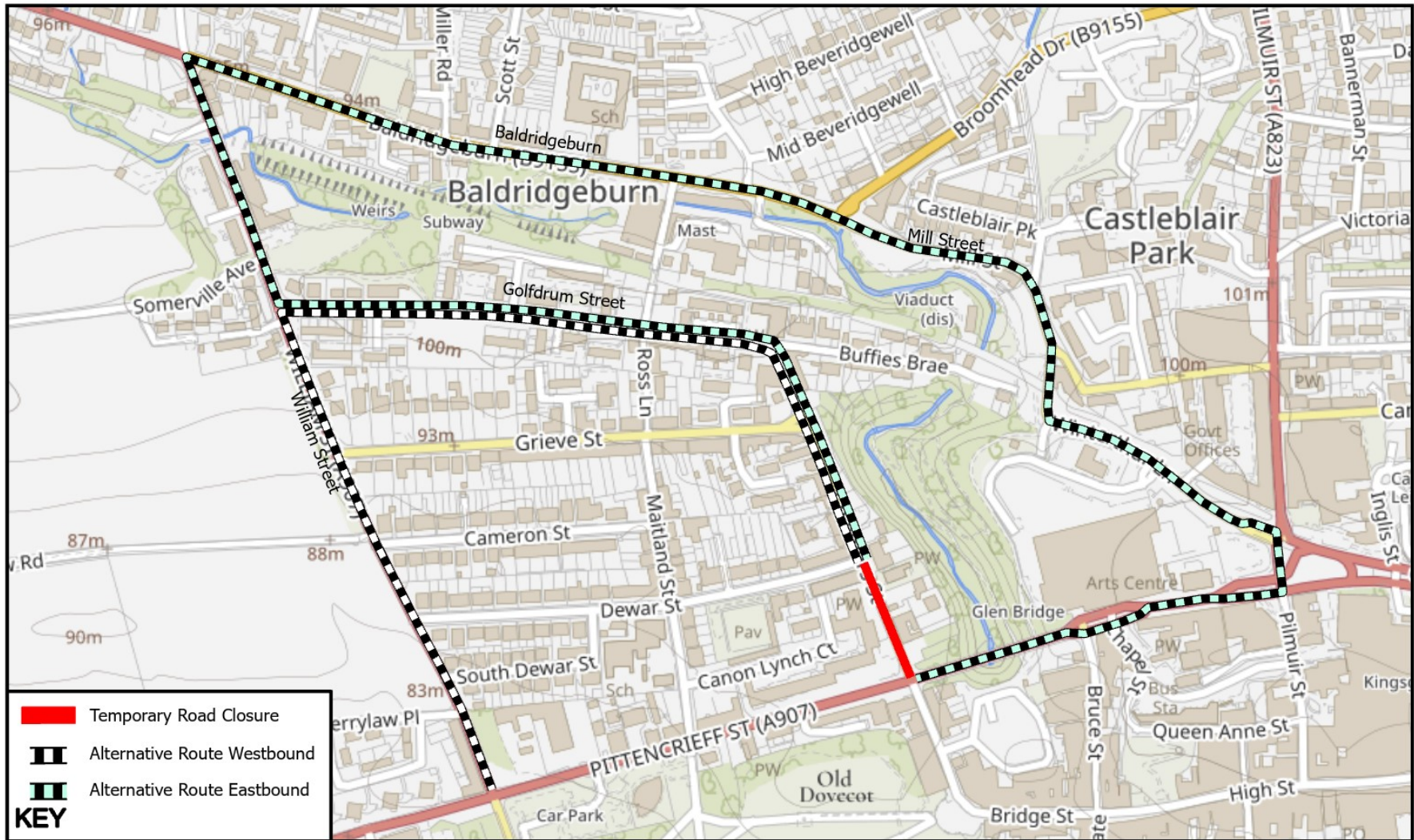
N

 Scale: 1:1,900




Temporary Parking Restrictions
 William Street/Chalmers Street, Dunfermline

Prepared By: MR
Service: Roads & Transportation





KEY

-  Temporary Road Closure
-  Alternative Route Westbound
-  Alternative Route Eastbound

© Crown copyright and database rights 2026.
 Ordnance Survey 100023385
 Aerial Photography © copyright Getmapping.

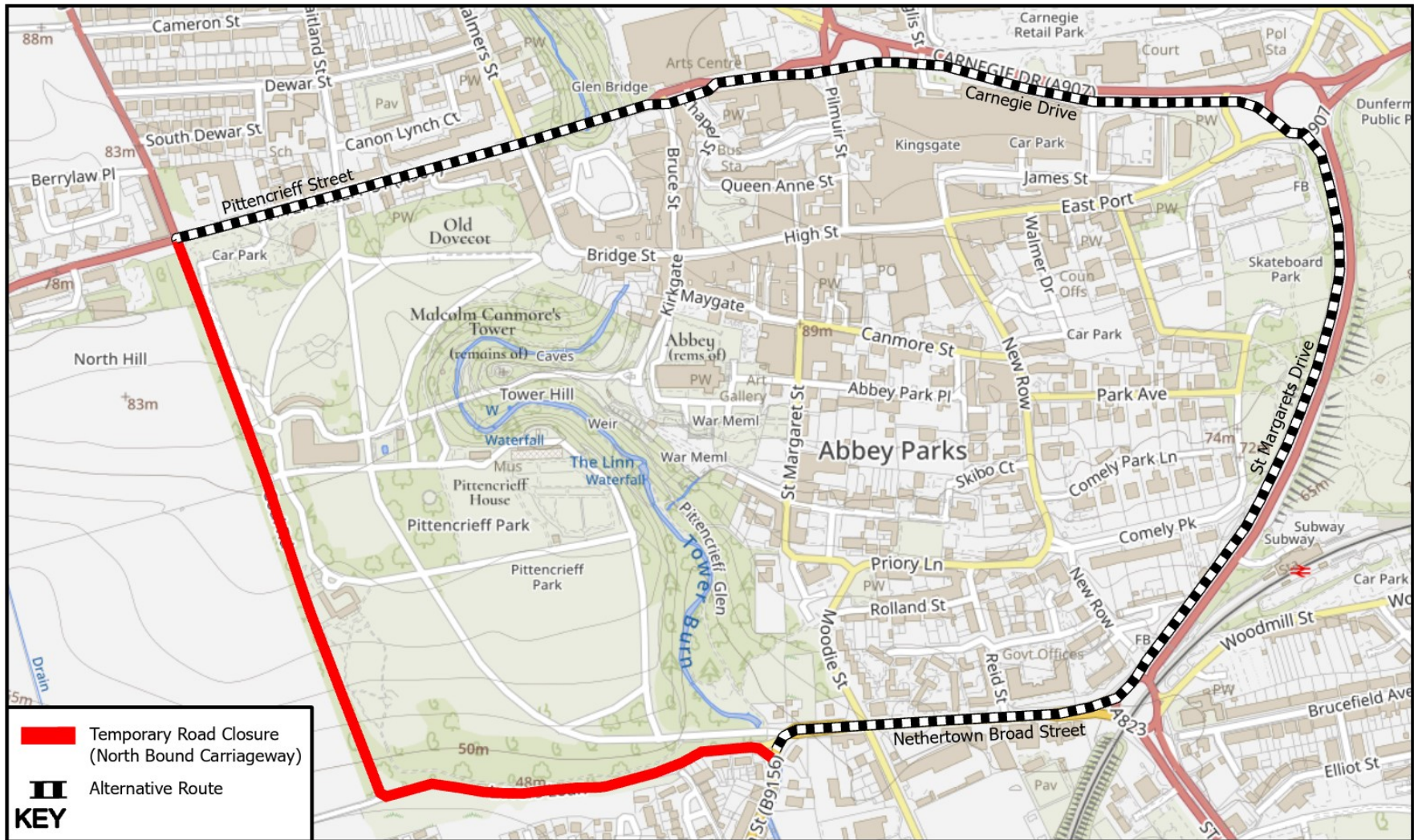


Temporary Road Closure
 Chalmers Street, Dunfermline

Prepared By: MR

Service: Roads & Transportation





© Crown copyright and database rights 2026.
 Ordnance Survey 100023385
 Aerial Photography © copyright Getmapping.



Temporary Road Closure
 Coal Road/Lovers Loan, Dunfermline

Prepared By: MR

Service: Roads & Transportation

