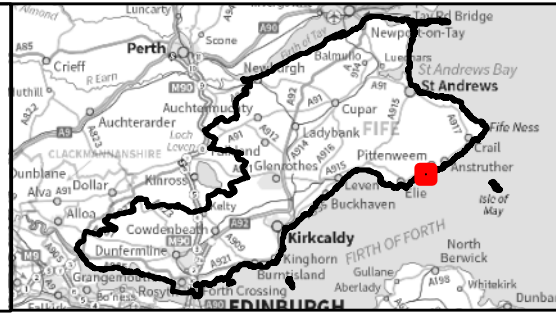


Fife Council Stage 1 SFRA
Detailed Map



Map 218



Please select the data you wish to view from the drop down menu below:


Map Data


 Fife boundary


 Watercourse



River Flooding Map (SEPA)

 High Likelihood

 Medium Likelihood

 Low Likelihood



© SEPA 2022; this SEPA product is licenced under the Open Government Licence 3.0. © Crown copyright and database rights 2023.