

Temporary Traffic Restrictions
Moray Way South, Dalgety Bay

WHERE?

Temporary Road Closure

Moray Way South – From Jct. of St Bridgets Brae in a south westerly direction for a distance of 75 metres or there by.

The alternative route for vehicular traffic is via Moray Way North and Regents Way.

Temporary Footpath Closure

Moray Way South (South Side) – From Jct. of Sealstrand in a south westerly direction for a distance of 150 metres or there by.

Temporary No Waiting/No Loading At Any Time

Moray Way South (South Side) – From Jct. of Sealstrand in a south westerly direction for a distance of 150 metres or there by.

WHEN?

From 00.01hrs on 27/04/26 to 23.59hrs on 03/11/26, or until earlier completion of the works.

WHY?

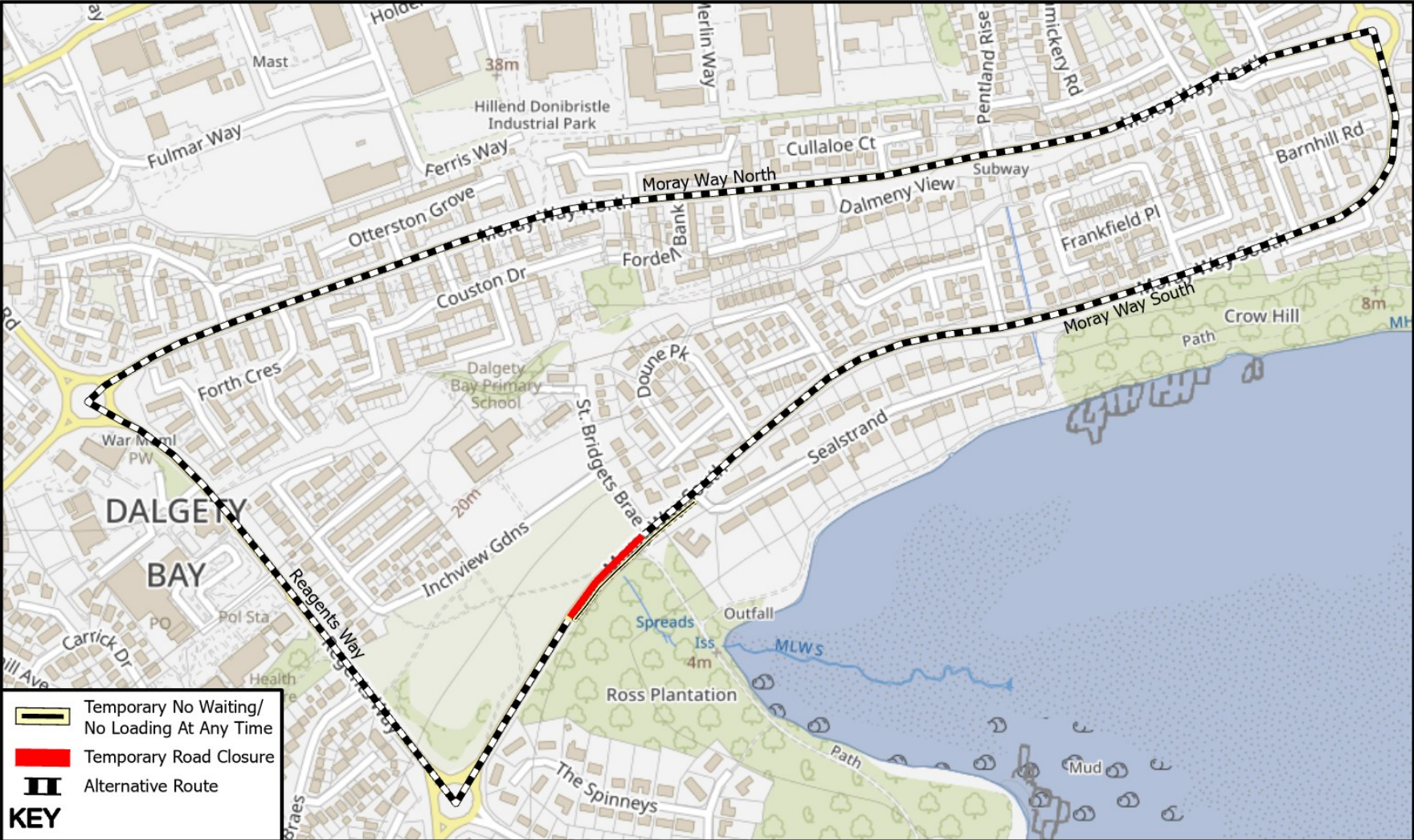
To allow Scottish Water works to be carried out in safety.

WHO?

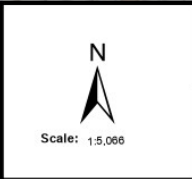
Contraflow Ltd is responsible for these works and can be contacted as follows:

Contact Tel. no: 01236 862 400





© Crown copyright and database rights 2026.
 Ordnance Survey 100023385
 Aerial Photography © copyright Getmapping.

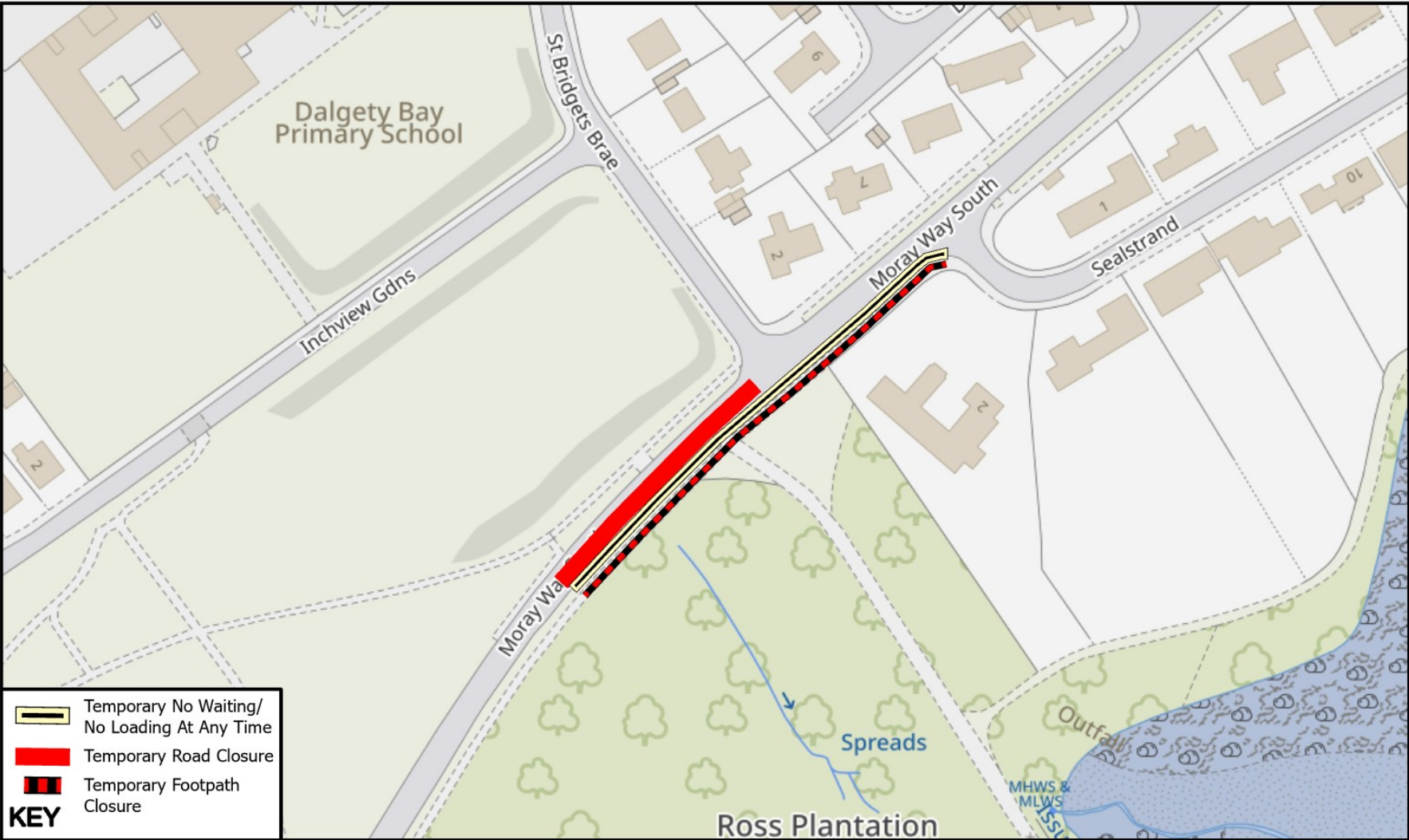





Temporary Traffic Restrictions
 Moray Way South, Dalgety Bay

Prepared By: MR

Service: Roads & Transportation





	Temporary No Waiting/ No Loading At Any Time
	Temporary Road Closure
	Temporary Footpath Closure
KEY	

© Crown copyright and database rights 2026.
 Ordnance Survey 100023385
 Aerial Photography © copyright Getmapping.



Temporary Traffic Restrictions
 Moray Way South, Dalgety Bay

Prepared By: MR
Service: Roads & Transportation

