

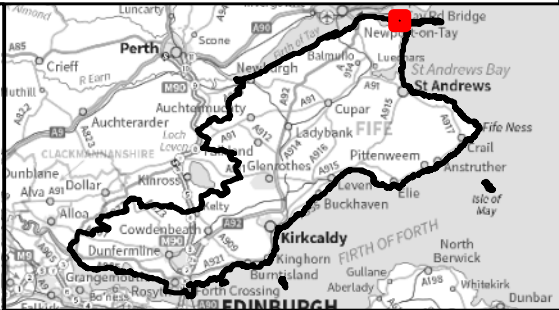


Fife Council Stage 1 SFRA
Detailed Map



Map 4

Please select the data you wish to view from the drop down menu below:






Map Data

 Fife boundary  Watercourse



River Flooding Map (SEPA)

-  High Likelihood
-  Medium Likelihood
-  Low Likelihood

