

**THE FIFE COUNCIL (CUPAR ROAD & KIRK ROAD, NEWPORT-ON-TAY - 20MPH
SPEED LIMIT) ORDER 2025**

On 10/09/2025 Fife Council made an Order under the Road Traffic Regulation Act 1984, the effect of which is as stated in the issue of the Courier published on 07/07/2025.

A copy of the Order, which is operational from 28/09/2025 and a drawing showing the affected roads, may be inspected, without payment of fee, during normal office hours at Fife Council Headquarters, Fife House, North Street, Glenrothes and via public access pc's at your closest library. The documents will also be available online at www.fife.gov.uk/notices.

Any queries regarding this Order should be directed to Traffic Management, Roads & Transportation Service, Bankhead Central, Bankhead Park, Glenrothes, Fife KY7 6GH or by e-mail to traffic.management@fife.gov.uk.


17/09/25

**THE FIFE COUNCIL (CUPAR ROAD & KIRK ROAD, NEWPORT-ON-TAY – 20 M.P.H.
SPEED LIMIT) ORDER 2025**

The Fife Council in exercise of the powers conferred on them under section 84(1) of the Road Traffic Regulation Act 1984 and of all other enabling powers, and after consultation with the chief officer of police for the Council's area in accordance with section 124 of and Part III of Schedule 9 to the said Act hereby make the following Order:-

1. This Order may be cited as "The Fife Council (Cupar Road & Kirk Road, Newport-on-Tay – 20 m.p.h. Speed Limit) Order 2025" and shall come into operation on the Twenty Eighth day of September 2025.
2. No person shall drive any motor vehicle at a speed exceeding 20 miles per hour on the lengths of road specified in the Schedule to this Order.
3. Nothing in this Order shall apply to any vehicle which falls within regulation 3(4) of the Road Traffic Exemptions (Special Forces) (Variation and Amendment) Regulations 2011 when used in accordance with regulation 3(5) of those Regulations.
4. The Fife Council (Newport Primary School – Part Time 20 m.p.h Speed Limit) Order 2004 is hereby revoked.
5. Drawing numbers TRO25_12-1 and TRO25_12-2 showing the roads affected by this Order delineated in black is annexed and signed as relative hereto.


Dated this Tenth day of September Two Thousand and Twenty Five.


..... Proper Officer of the Council

SCHEDULE

A 20 m.p.h. speed limit will apply to the following roads in Newport-on-Tay:-

Cupar Road	From its junction with Kirk Road northerly for 178 metres or thereby.
Cupar Road	From the junction with Kirk Road southerly for 300 metres or thereby.
Kirk Road	From its junction with Cupar Road westerly for 513 metres or thereby


..... Proper Officer of the Council

Glenrothes 10 September 2025

W. J. is drawing number TRO25_12-1 referred to in the 'The Eife Council (Cupar Road & Kirk Road, Newport-on-Tay - 20MPH Speed Limit) Order 2025'.

[Signature]
Propriet Officer of the Council

CUPAR ROAD
KIRK ROAD

Discontinued Railway
Path (unpaved)
Path
Field Den
Turf
Egghill South

Scale: 1:1000

Reproduced by permission of Ordnance Survey on behalf of HMSO. © Crown copyright and database right 2025.
All rights reserved. Ordnance Survey Licence number 100023385.

HEAD OF SERVICE - JOHN MITCHELL

REV	DATE	DESCRIPTION	BY	CHKD
01				
02				
03				
04				
05				
06				
07				
08				
09				
10				
11				
12				
13				
14				
15				
16				
17				
18				
19				
20				
21				
22				
23				
24				
25				
26				
27				
28				
29				
30				
31				
32				
33				
34				
35				
36				
37				
38				
39				
40				
41				
42				
43				
44				
45				
46				
47				
48				
49				
50				
51				
52				
53				
54				
55				
56				
57				
58				
59				
60				
61				
62				
63				
64				
65				
66				
67				
68				
69				
70				
71				
72				
73				
74				
75				
76				
77				
78				
79				
80				
81				
82				
83				
84				
85				
86				
87				
88				
89				
90				
91				
92				
93				
94				
95				
96				
97				
98				
99				
100				

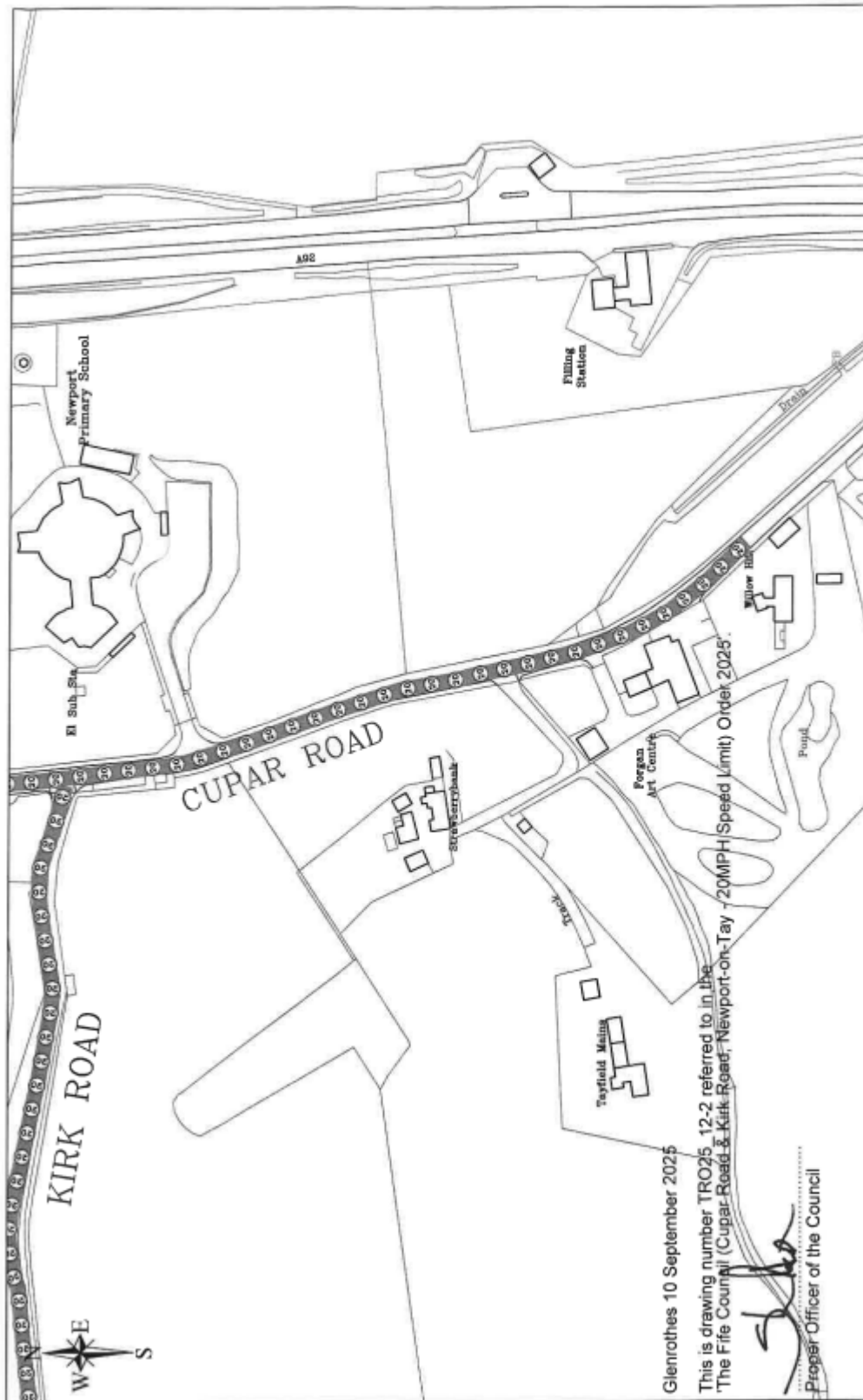
PROPOSED 20MPH SPEED LIMIT (REPLACES 30MPH)
CUPAR ROAD & KIRK ROAD, NEWPORT ON TAY

ROADS & TRANSPORTATION SERVICES

NTS

ORDNANCE SURVEY

TRO25_12-1



Glenrothes 10 September 2025

This is drawing number TRO25_12-2 referred to in the
The Fife Council (Cupar Road & Kirk Road; Newport-on-Tay - 20MPH Speed Limit) Order 2025.

[Signature]
Proper Officer of the Council

DESIGNED BY	DATE	BY	DATE
DRAWN	1/11		
CHECKED	1/11		
APPROVED	1/11		
DATE			
SERVICES			

HEAD OF SERVICE - JOHN MITCHELL

Fife
COUNCIL

**ROADS &
TRANSPORTATION SERVICES**

Proposed 20mph speed limit (replaces pt 20mph)
Cupar Road & Kirk Road, Newport

SCALE: NTS

DRAWING No: TRO25_12-2

Reproduced by permission of Ordnance Survey on behalf of HMSO. © Crown copyright and database right 2025.
All rights reserved. Ordnance Survey Licence number 100023386.