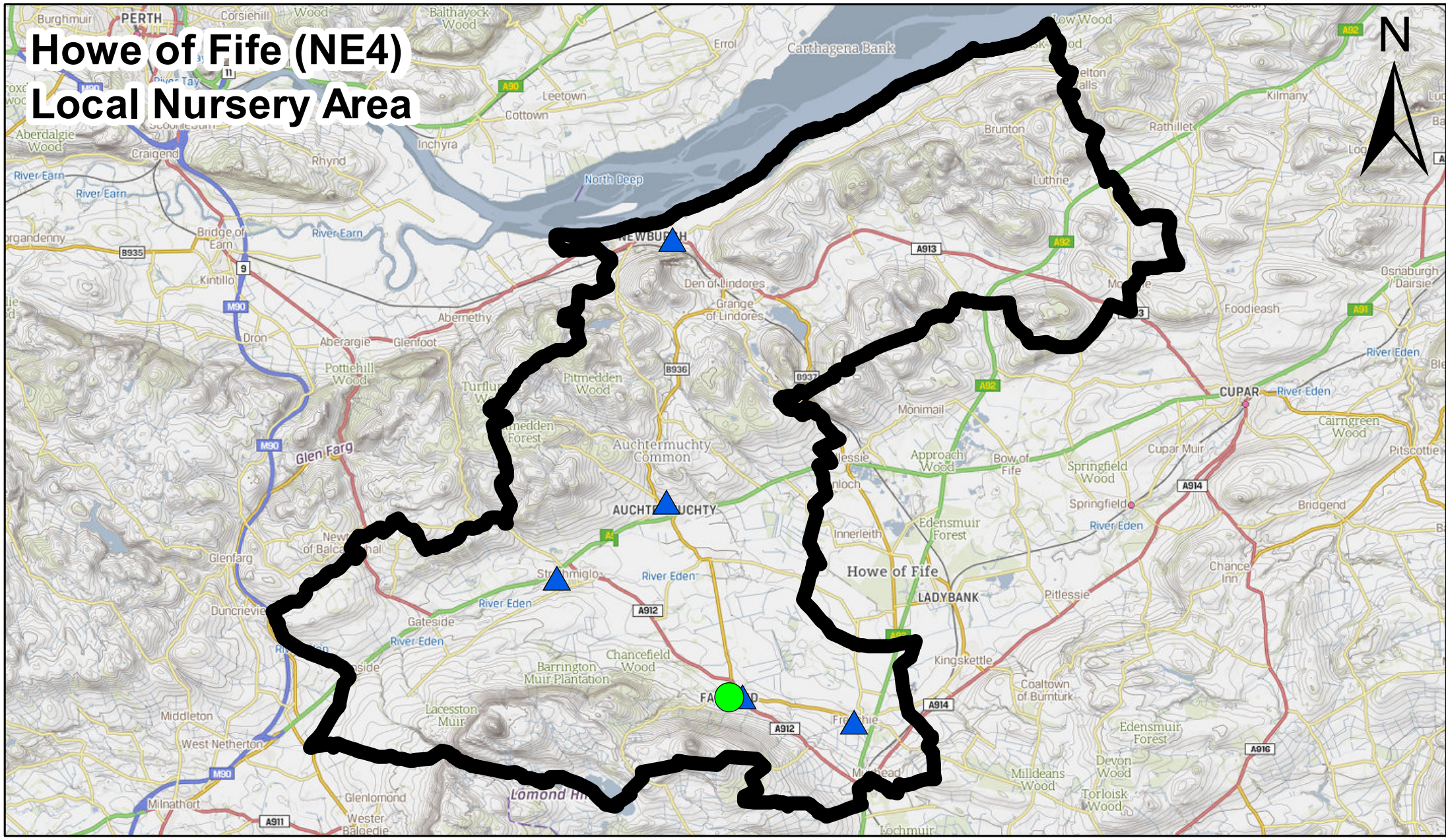





Howe of Fife (NE4) Local Nursery Area



© Crown copyright and database rights 2019.
Ordnance Survey 100023385.
Aerial Photography © Getmapping
Scale: 1:119,430

-  Local Nursery Boundary
-  Council Nursery Establishment
-  Private/Voluntary Provider

schoolestate.enquiries@fife.gov.uk
(November 2019)

