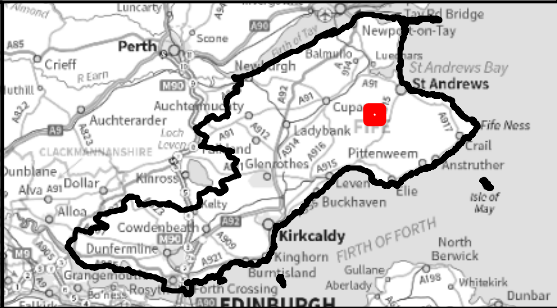


Fife Council Stage 1 SFRA  
Detailed Map



Map 110






Please select the data you wish to view from the drop down menu below:

Map Data

-  Fife boundary
-  Watercourse



River Flooding Map (SEPA)

-  High Likelihood
-  Medium Likelihood
-  Low Likelihood

