

THE FIFE COUNCIL (VARIOUS STREETS, ROSYTH - 20MPH SPEED LIMIT) ORDER 2026

On 24/06/2026 Fife Council made an Order under the Road Traffic Regulation Act 1984, the effect of which is as stated in the issue of the Dunfermline Press published on 21/05/2026.

A copy of the Order, which is operational from 06/07/2026 and a drawing showing the affected roads, may be inspected, without payment of fee, during normal office hours at Fife Council Headquarters, Fife House, North Street, Glenrothes and via public access pc's at your closest library. The documents will also be available online at www.fife.gov.uk/notices.

Any queries regarding this Order should be directed to Traffic Management, Roads & Transportation Service, Bankhead Central, Bankhead Park, Glenrothes, Fife KY7 6GH or by e-mail to traffic.management@fife.gov.uk.

02/07/26


Picture caption: Images of signed Traffic Regulation Order.

THE FIFE COUNCIL (VARIOUS STREETS, ROSYTH - 20MPH SPEED LIMIT) ORDER
2026

The Fife Council in exercise of the powers conferred on them under section 84(1) of the Road Traffic Regulation Act 1984 and of all other enabling powers, and after consultation with the chief officer of police for the Council's area in accordance with section 124 of and Part III of Schedule 9 to the said Act hereby make the following Order:-

1. This Order may be cited as "The Fife Council (Various Streets, Rosyth - 20mph Speed Limit) Order 2026" and shall come into operation on the Sixth day of July Two Thousand and Twenty Six.
2. No person shall drive any motor vehicle at a speed exceeding 20 miles per hour on the lengths of road specified in the Schedule to this Order.
3. Nothing in this Order shall apply to any vehicle which falls within regulation 3(4) of the Road Traffic Exemptions (Special Forces) (Variation and Amendment) Regulations 2011 when used in accordance with regulation 3(5) of those Regulations.
4. The Fife Council (King's Road and Camdean Primary Schools, Rosyth – 20mph Speed Limits) Order 2008 is hereby revoked.
5. Drawing numbers TTRO26_08A and TTRO26_08B showing the roads affected by this Order delineated in black is annexed and signed as relative hereto.

Dated this Twenty Fourth day of June Two Thousand and Twenty Six.


..... Proper Officer of the Council

SCHEDULE

B908 Castlandhill Road	From its junction with A985 Admiralty Road to the extended southeast boundary line of no. 114, a distance of 558 metres or thereby.
B980 King's Road	From its junction with A985 Admiralty Road to the extended north boundary line of nos. 117 and 119, a distance of 262 metres or thereby.
Castle Road	From its junction with A985 Admiralty Road in a southerly direction for a distance of 80 metres or thereby.
King's Road Service Road (northbound carriageway)	Between Camdean Primary School and Park Road.

King's/

King's Road Service Road
(southbound carriageway)

Between Park Road and King's Crescent.

Albert Street

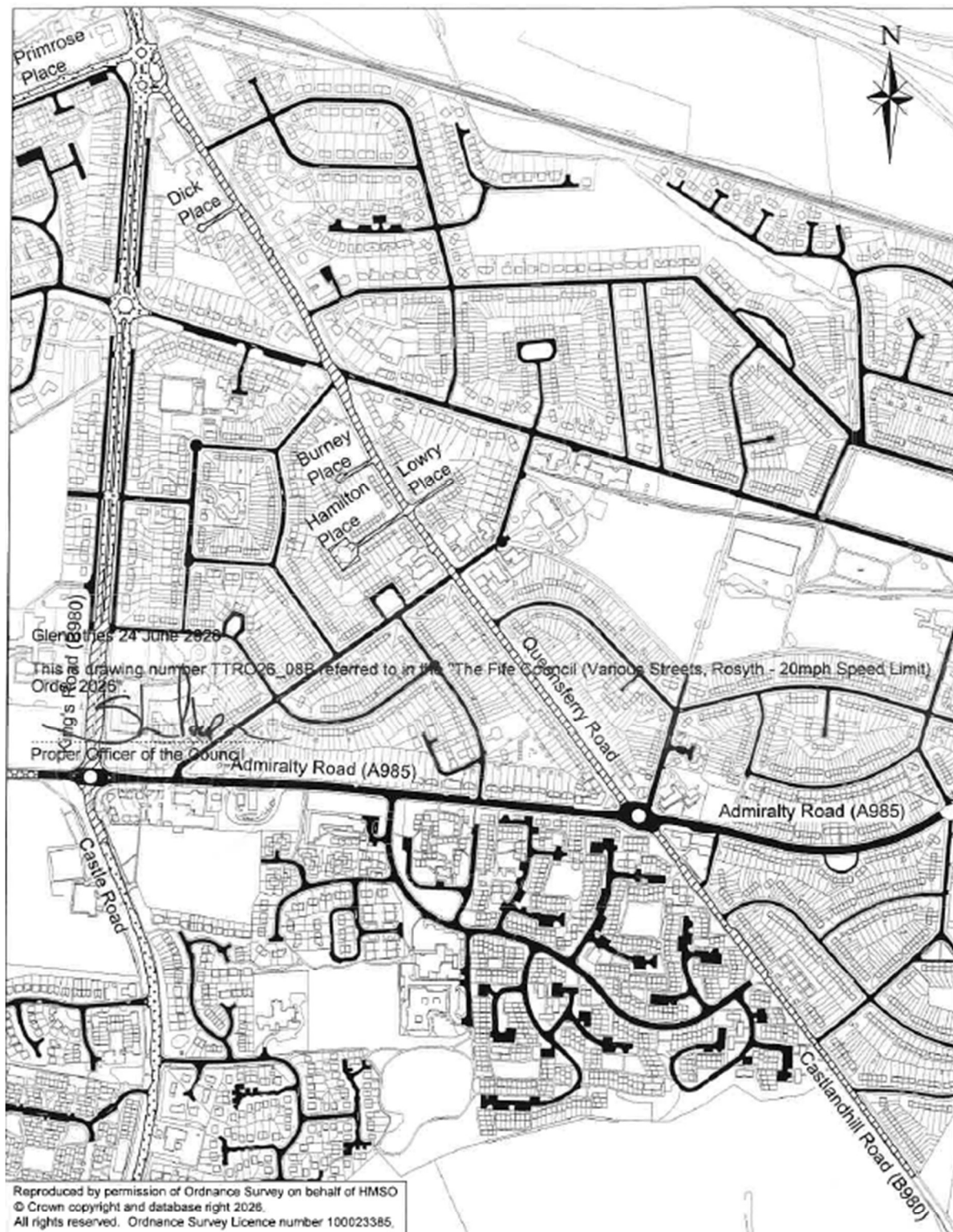
From its junction with King's Road in a westerly
direction for a distance of 48 metres or thereby.

Queensferry Road
Dick Place
Burney Place
Hamilton Place
Lowry Place
Admiralty Park
Caledonia Heights

For their entire lengths.



..... Proper Officer of the Council



- Existing 20mph
- Existing 40mph
- Proposed 20mph
- Existing 30mph



ROADS &
TRANSPORTATION
SERVICES

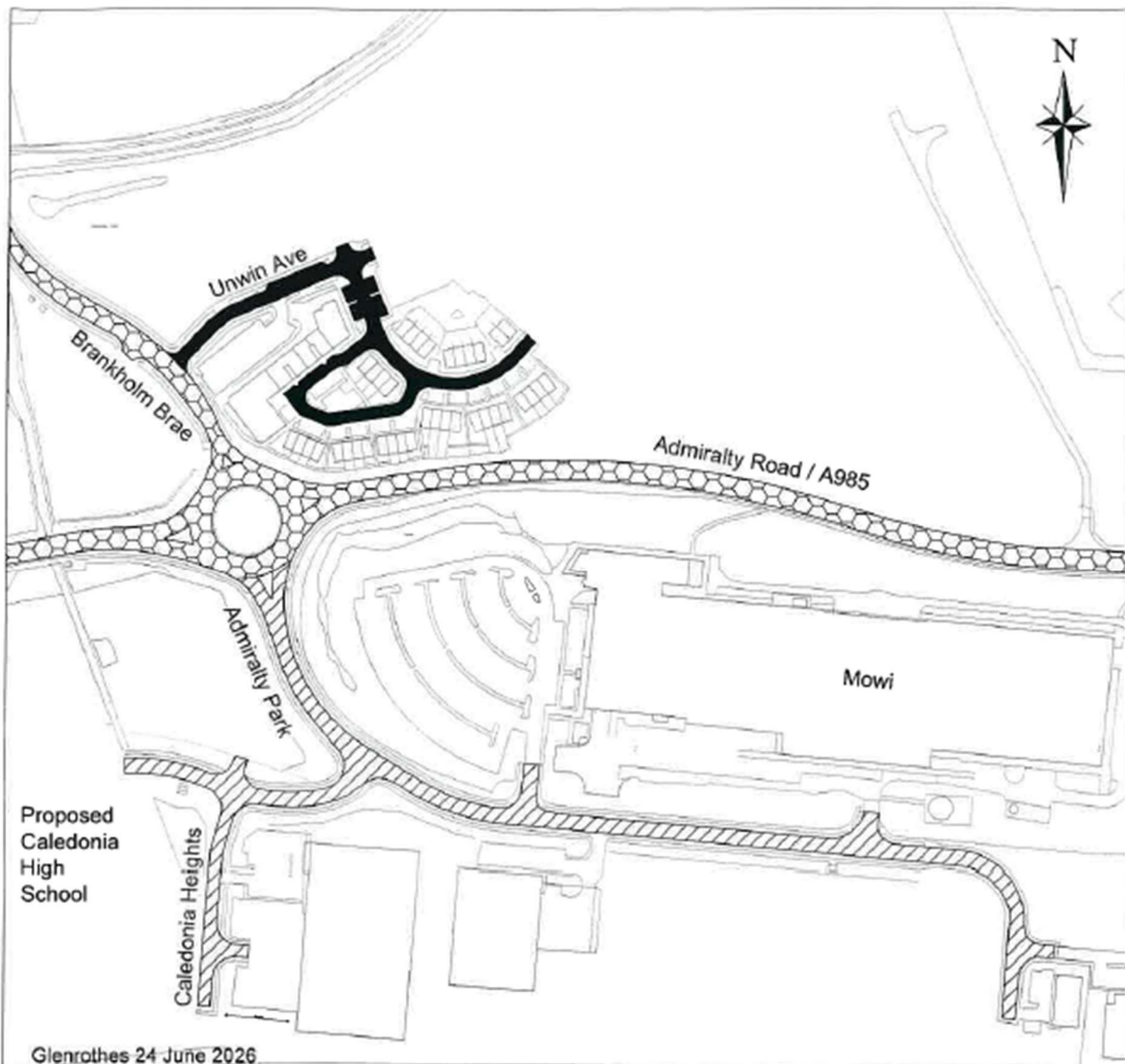
20 MPH, Various Roads,
Rosyth (East)

DESIGNED	JG	DRAWN	JG	CHECKED	I.C.	APPROVED	LC	DATE
								Apr 2026

HEAD OF ROADS & TRANSPORTATION SERVICES - JOHN MITCHELL

SCALE NTS

DRAWING No. TTRO26_08B






Glenrothes 24 June 2026

This is drawing number TTRO26_08A referred to in the "The Fife Council (Various Street, Rosyth - 20mph Speed Limit) Order 2026"

Proper Officer of the Council

Rosyth
Football
Club

Reproduced by permission of Ordnance Survey on behalf of HMSO
© Crown copyright and database right 2026.
All rights reserved. Ordnance Survey Licence number 100023385.

-  Existing 20mph
-  Proposed 20mph
-  Existing 40mph



ROADS &
TRANSPORTATION
SERVICES

Proposed 20 MPH, Various Roads,
Rosyth (West)

DESIGNED	JG	DRAWN	JG	CHECKED	LC	APPROVED	LC	DATE
								Apr 2026

HEAD OF ROADS & TRANSPORTATION SERVICES - JOHN MITCHELL

SCALE NTS

DRAWING No. TTRO26_08A