








Section coincident with proposed Manse Homes access road. Possible rights and construction to be agreed subject to timetable of Manse Homes completion.

Section coincident with proposed Manse Homes access road. Possible rights and construction to be agreed subject to timetable of Manse Homes completion.

-  3m Wide Shared Use Footpath
-  1m Wide Verge
-  1.2m High Post and Wire Fence
-  SGN Medium Pressure Gas Main
-  Bollard Type Cyclomaster by Glasdon or similar approved. Socket fitted to allow for removal. White with reflective markings and diagram 956.
-  76mm diameter plasti-coated pole with sign to diagram 956
-  Proposed Manse Homes access road.

REV	AMENDMENTS	BY	APP'VD	DATE
B	1m verge added to north of eastern core path to show 1m verge +3m FW + +1m verge. Bollard moved to east end of property boundary. Comment box added at junction.			
A	Addition of proposed development access road. Line of proposed MUP moved to core path. Link between A917 and coastal path moved closer to property line.	MB		

Fife COUNCIL ASSETS, TRANSPORTATION & ENVIRONMENT
 HEAD OF ROADS AND TRANSPORTATION - JOHN MITCHELL

TITLE:
 ANSTRUTHER TO PITTENWEEM
 MULTI USE PATH
 GENERAL LAYOUT

DRAFT		TENDER		CONSTRUCTION		AS BUILT	
DESIGNED	MB	DRAWN	MB	CHECKED		APPROVED	
DATE:	13/06/23	SCALE:	N.T.S.	DRAWING No.:	01/P30045/500/001 Rev B		