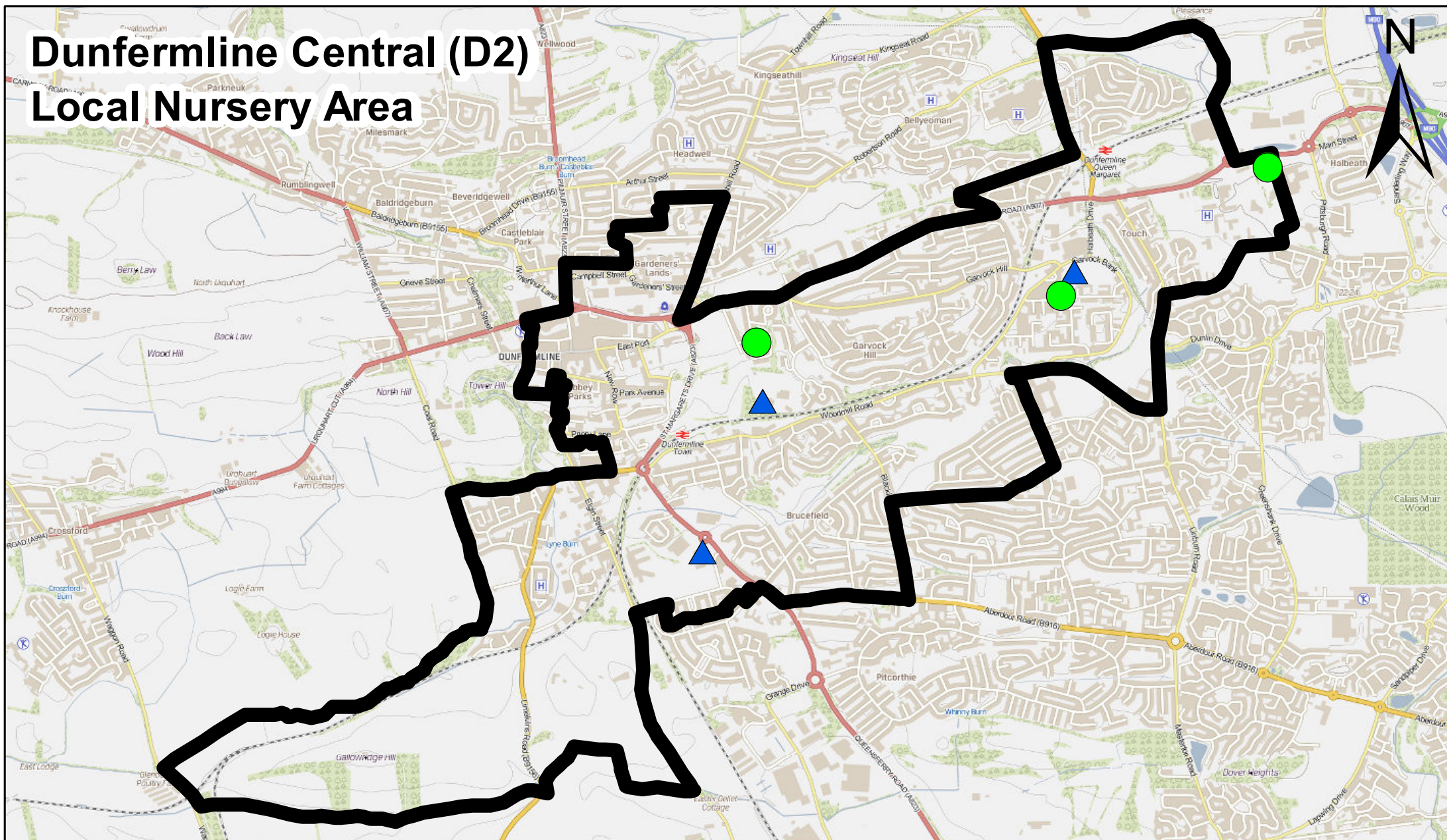





# Dunfermline Central (D2) Local Nursery Area



© Crown copyright and database rights 2019.  
Ordnance Survey 100023385.  
Aerial Photography © Getmapping  
Scale: 1:23,100

-  Local Nursery Boundary
-  Council Nursery Establishment
-  Private/Voluntary Provider

[schoolestate.enquiries@fife.gov.uk](mailto:schoolestate.enquiries@fife.gov.uk)  
(November 2019)

