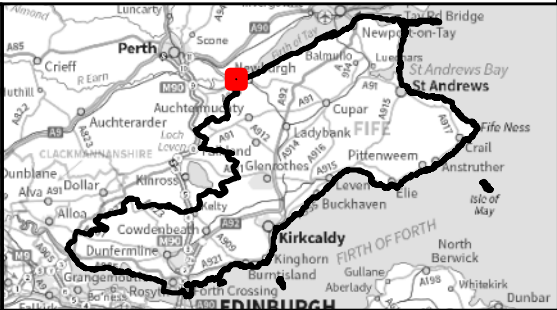


**Fife Council Stage 1 SFRA  
Detailed Map**



**Map 47**

Please select the data you wish to view from the drop down menu below:



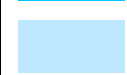


**Map Data**

-  Fife boundary
-  Watercourse



**River Flooding Map (SEPA)**

-  High Likelihood
-  Medium Likelihood
-  Low Likelihood

