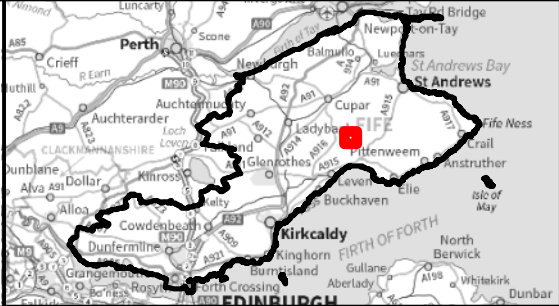


Fife Council Stage 1 SFRA  
Detailed Map



Map 153






Please select the data you wish to view from the drop down menu below:

Map Data

 Fife boundary  Watercourse



River Flooding Map (SEPA)

-  High Likelihood
-  Medium Likelihood
-  Low Likelihood



© SEPA 2022; this SEPA product is licenced under the Open Government Licence 3.0. © Crown copyright and database rights 2023.