THE FIFE COUNCIL (VARIOUS STREETS, BALMULLO - SPEED LIMITS) ORDER 2026

On 11/11/2026 Fife Council made an Order under the Road Traffic Regulation Act 1984, the effect of which is as stated in the issue of the Fife Herald published on 15/05/2026.

A copy of the Order, which is operational from 30/11/26 and drawings showing the affected roads, may be inspected, without payment of fee, during normal office hours at Fife Council Headquarters, Fife House, North Street, Glenrothes and via public access pc's at your closest library. The documents will also be available online at www.fife.gov.uk/notices.

Any queries regarding this Order should be directed to Traffic Management, Roads & Transportation Service, Bankhead Central, Bankhead Park, Glenrothes, Fife KY7 6GH or by e-mail to traffic.management@fife.gov.uk.

20/11/26

THE FIFE COUNCIL (VARIOUS STREETS, BALMULLO - SPEED LIMITS) ORDER 2026

The Fife Council in exercise of the powers conferred on them under section 84(1) and 124(1) of the Road Traffic Regulation Act 1984 and of all other enabling powers, and after consultation with the chief officer of police for the Council's area in accordance with Part III of Schedule 9 to the said Act hereby make the following Order:-

1. **This Order may be cited as "The Fife Council (Various Streets, Balmullo - Speed Limits) Order 2026" and shall come into operation on the Thirtieth day of November Two Thousand and Twenty Six.**

2. **No person shall drive any motor vehicle at a speed exceeding 20 miles per hour on the lengths of road specified in Schedule 1 to this Order.**

3. **No person shall drive any motor vehicle at a speed exceeding 40 miles per hour on the lengths of road specified in Schedule 2 to this Order.**

4. **Nothing in this Order shall apply to any vehicle which falls within regulation 3(4) of the Road Traffic Exemptions (Special Forces) (Variation and Amendment) Regulations 2011 when used in accordance with regulation 3(5) of those Regulations.**

5. **Drawing numbers TRO26_03a, TRO26_03b and TRO26_03c showing the roads affected by this Order delineated in red are annexed and signed as relative hereto.**

Dated this Eleventh day of November Two Thousand and Twenty Six.



..... Proper Officer of the Council

SCHEDULE 1
20MPH SPEED LIMIT

Main Street	**For its entire length**
Clay Road	**From its junction with Main Street in an easterly direction for a distance of 300 metres or thereby.**



..... Proper Officer of the Council

SCHEDULE 2/

SCHEDULE 2
40MPH SPEED LIMIT

A914	**From a point 50 metres or thereby north of the junction with Hayston Park in a northerly direction for a distance of 400 metres or thereby.**
A914	**From a point 195 metres or thereby south of the junction with Pitcairn Drive in a southerly direction for a distance of 400 metres or thereby.**



..... Proper Officer of the Council

Picture caption: Plans showing extents of speed limit changes at Balmullo:

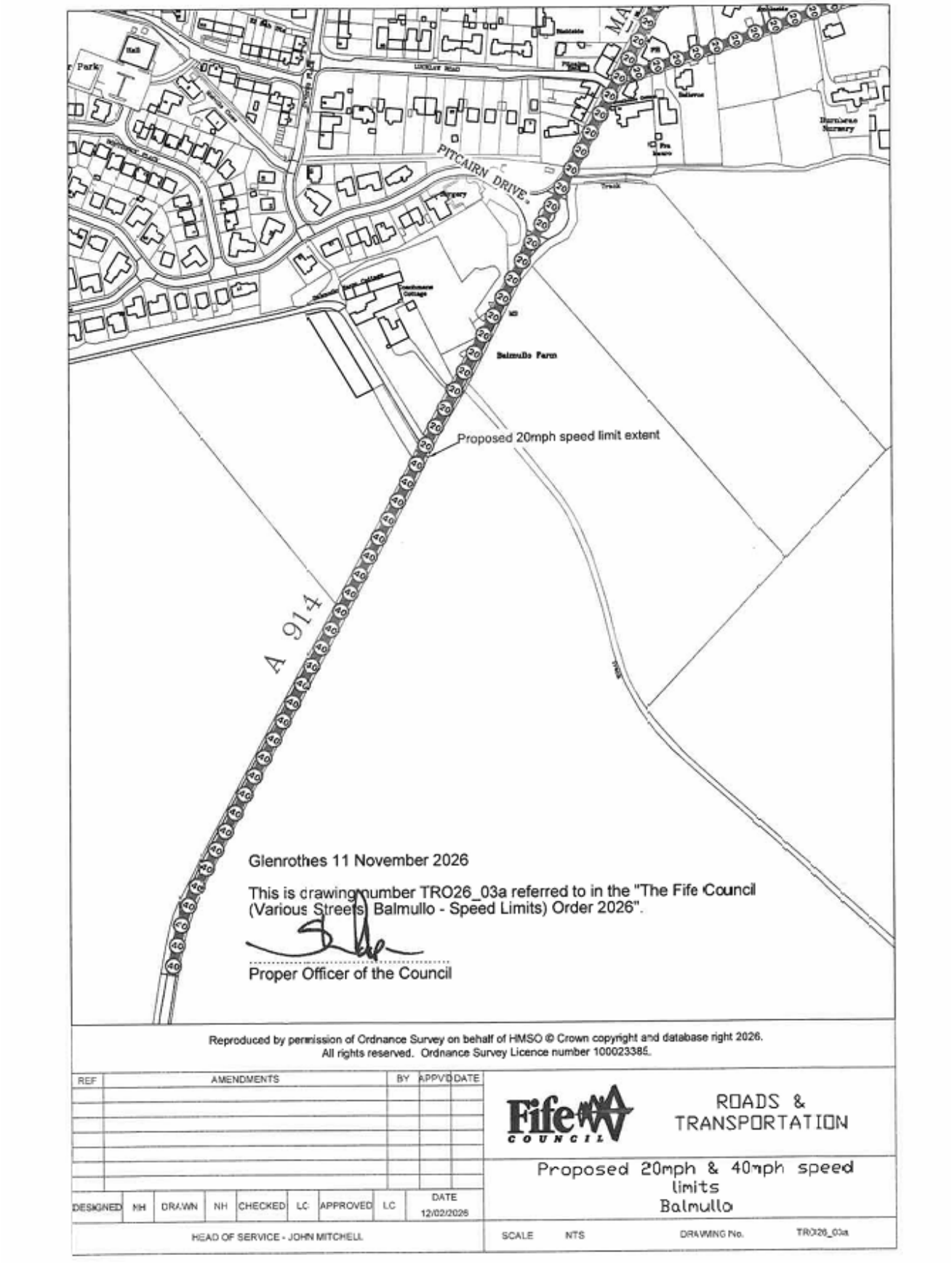

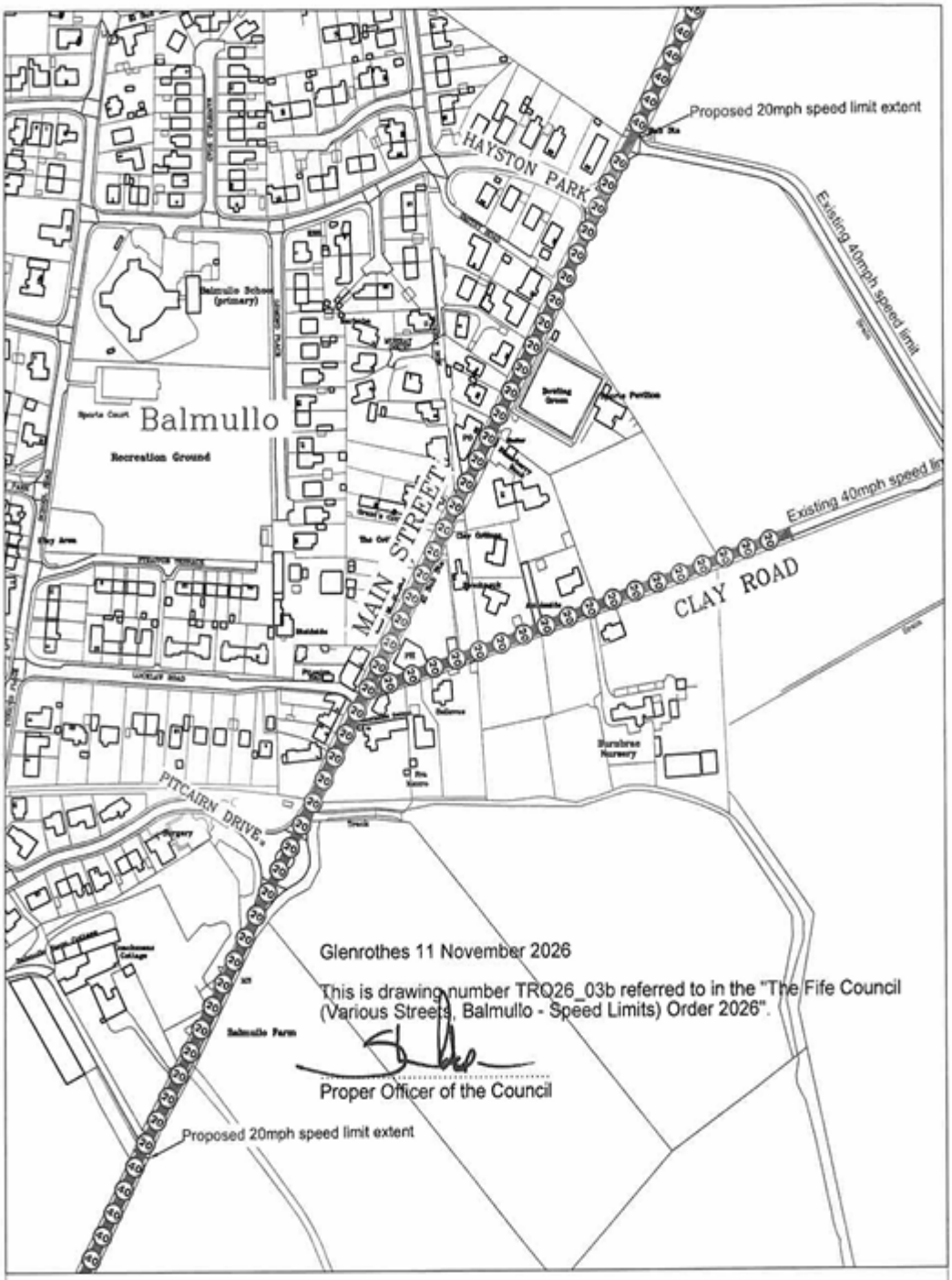

Reproduced by permission of Ordnance Survey on behalf of HMSO © Crown copyright and database right 2026.
All rights reserved. Ordnance Survey Licence number 100023385.

REF	AMENDMENTS	BY	APPVD	DATE

DESIGNED	NH	DRAWN	NH	CHECKED	LC	APPROVED	LC	DATE
								12/02/2026

HEAD OF SERVICE - JOHN MITCHELL

Fife Council

ROADS & TRANSPORTATION

Proposed 20mph & 40mph speed limits
Balmullo

SCALE NTS DRAWING No. TRO26_03b

Glenrothes 11 November 2026

This is drawing number TRO26_03c referred to in the "The Fife Council (Various Streets, Balmullo - Speed Limits) Order 2026".

Proper Officer of the Council

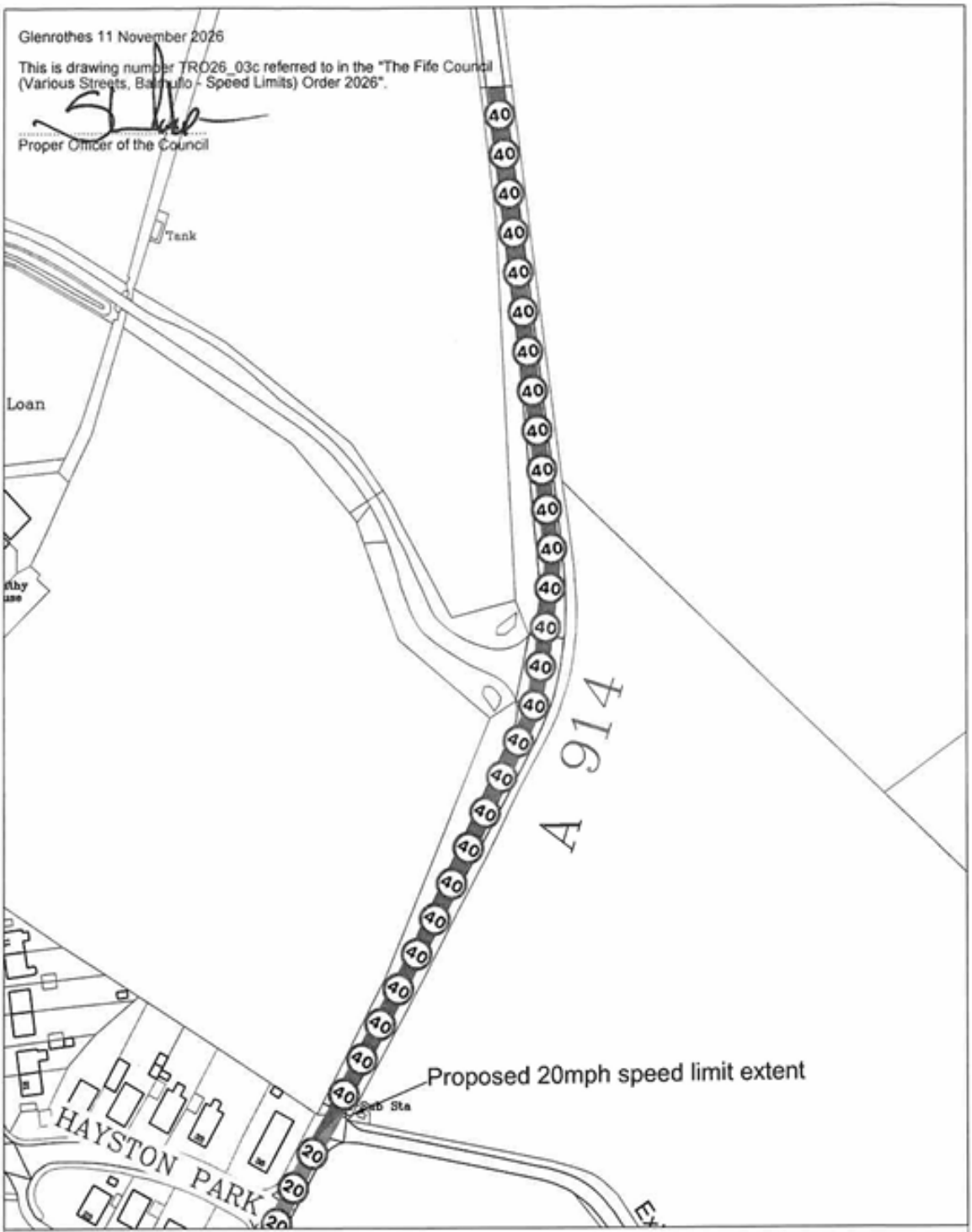

Reproduced by permission of Ordnance Survey on behalf of HMSO © Crown copyright and database right 2026.
All rights reserved. Ordnance Survey Licence number 100023385.

REF	AMENDMENTS	BY	APPVD	DATE

DESIGNED	NH	DRAWN	NH	CHECKED	LC	APPROVED	LC	DATE
								12/02/2026

HEAD OF SERVICE - JOHN MITCHELL

Fife Council

ROADS & TRANSPORTATION

Proposed 20mph & 40mph speed limits
Balmullo

SCALE NTS DRAWING No. TRO26_03c