THE FIFE COUNCIL (VARIOUS STREETS, PITLESSIE & BALMALCOLM - SPEED LIMITS) ORDER 2026

On 11/11/2026 Fife Council made an Order under the Road Traffic Regulation Act 1984, the effect of which is as stated in the issue of the Fife Herald published on 15/05/2026.

A copy of the Order, which is operational from 30/11/26 and drawings showing the affected roads, may be inspected, without payment of fee, during normal office hours at Fife Council Headquarters, Fife House, North Street, Glenrothes and via public access pc's at your closest library. The documents will also be available online at www.fife.gov.uk/notices.

Any queries regarding this Order should be directed to Traffic Management, Roads & Transportation Service, Bankhead Central, Bankhead Park, Glenrothes, Fife KY7 6GH or by e-mail to traffic.management@fife.gov.uk.

20/11/26

THE FIFE COUNCIL (VARIOUS STREETS, PITLESSIE & BALMALCOLM - SPEED LIMITS) ORDER 2026

The Fife Council in exercise of the powers conferred on them under sections 84(1) and 124(1) of the Road Traffic Regulation Act 1984 and of all other enabling powers, and after consultation with the chief officer of police for the Council's area in accordance with Part III of Schedule 9 to the said Act hereby make the following Order:-

1. **This Order may be cited as "The Fife Council (Various Streets, Pitlessie & Balmalcolm - Speed Limits) Order 2026" and shall come into operation on the Thirtieth day of November Two Thousand and Twenty Six.**

2. **No person shall drive any motor vehicle at a speed exceeding 20 miles per hour on the lengths of road specified in Schedule 1 to this Order.**

3. **No person shall drive any motor vehicle at a speed exceeding 40 miles per hour on the lengths of road specified in Schedule 2 to this Order.**

4. **Nothing in this Order shall apply to any vehicle which falls within regulation 3(4) of the Road Traffic Exemptions (Special Forces) (Variation and Amendment) Regulations 2011 when used in accordance with regulation 3(5) of those Regulations.**

5. **Drawing numbers TRO25_105a and TRO25_105b showing the roads affected by this Order delineated in red are annexed and signed as relative hereto.**

Dated this Eleventh day of November Two Thousand and Twenty Six.



..... Proper Officer of the Council

SCHEDULE 1
20 MPH SPEED LIMIT

Cupar Road, Pitlessie	From the junction with High Street in a northeasterly direction for 212 metres or thereby.
Cupar Road, Pitlessie	From the junction with High Street in a southwesterly direction for 65 metres or thereby.
A914, Balmalcolm	From a point 50 metres or thereby northeast of the extended northeast property boundary of The Old Manse in a southwesterly direction to the extended south property boundary of Rose Cottage.



..... Proper Officer of the Council

SCHEDULE 2
40 MPH SPEED LIMIT

A914, Pitlessie	From a point 212 metres or thereby northeast of the junction with High Street, Pitlessie in a northeasterly direction for 400 metres or thereby.
A914, Balmalcolm	From a point 50 metres or thereby northeast of the extended northeast property boundary of The Old Manse in a northeasterly direction for 400 metres or thereby.



..... Proper Officer of the Council

Picture caption: Plans showing extents of speed limit changes at Pitlessie & Balmalcolm:

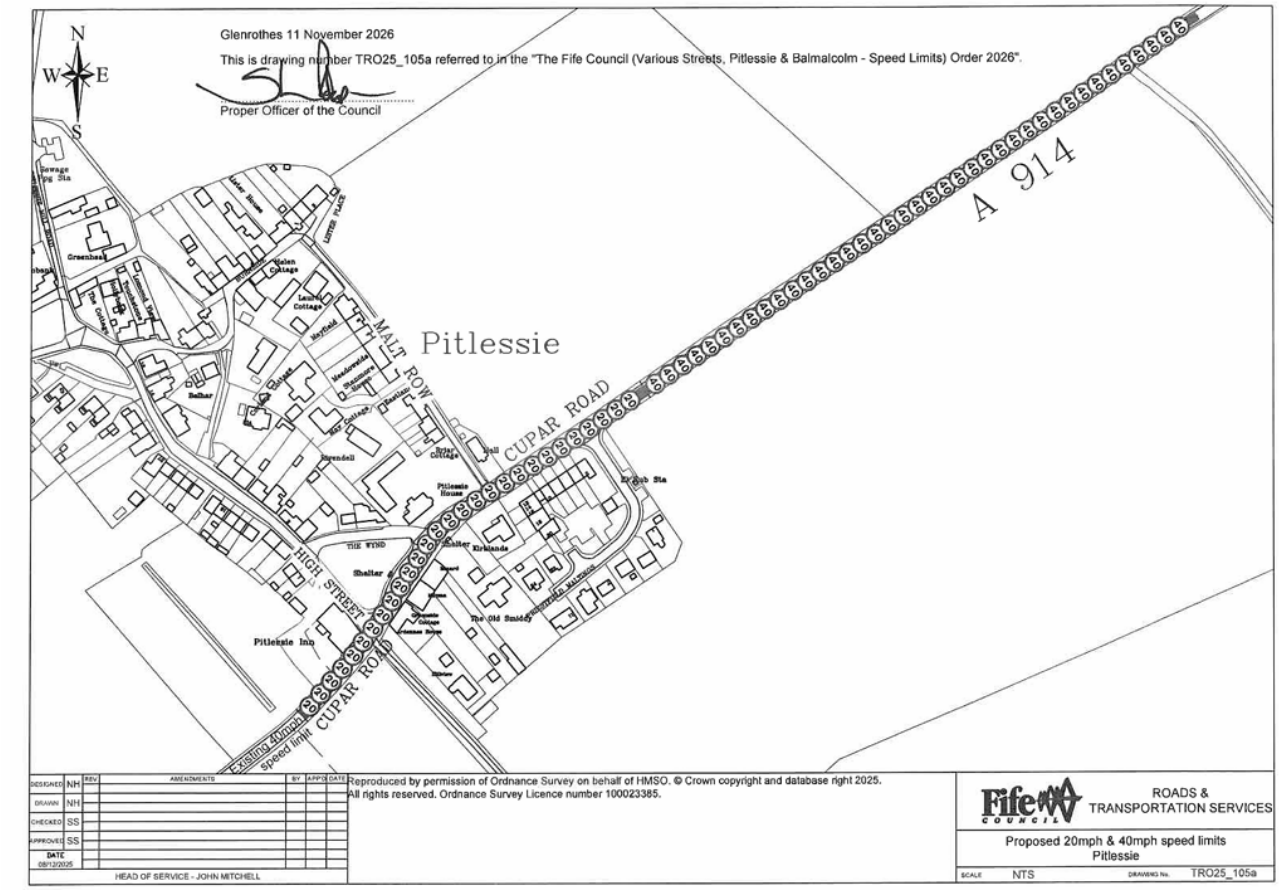

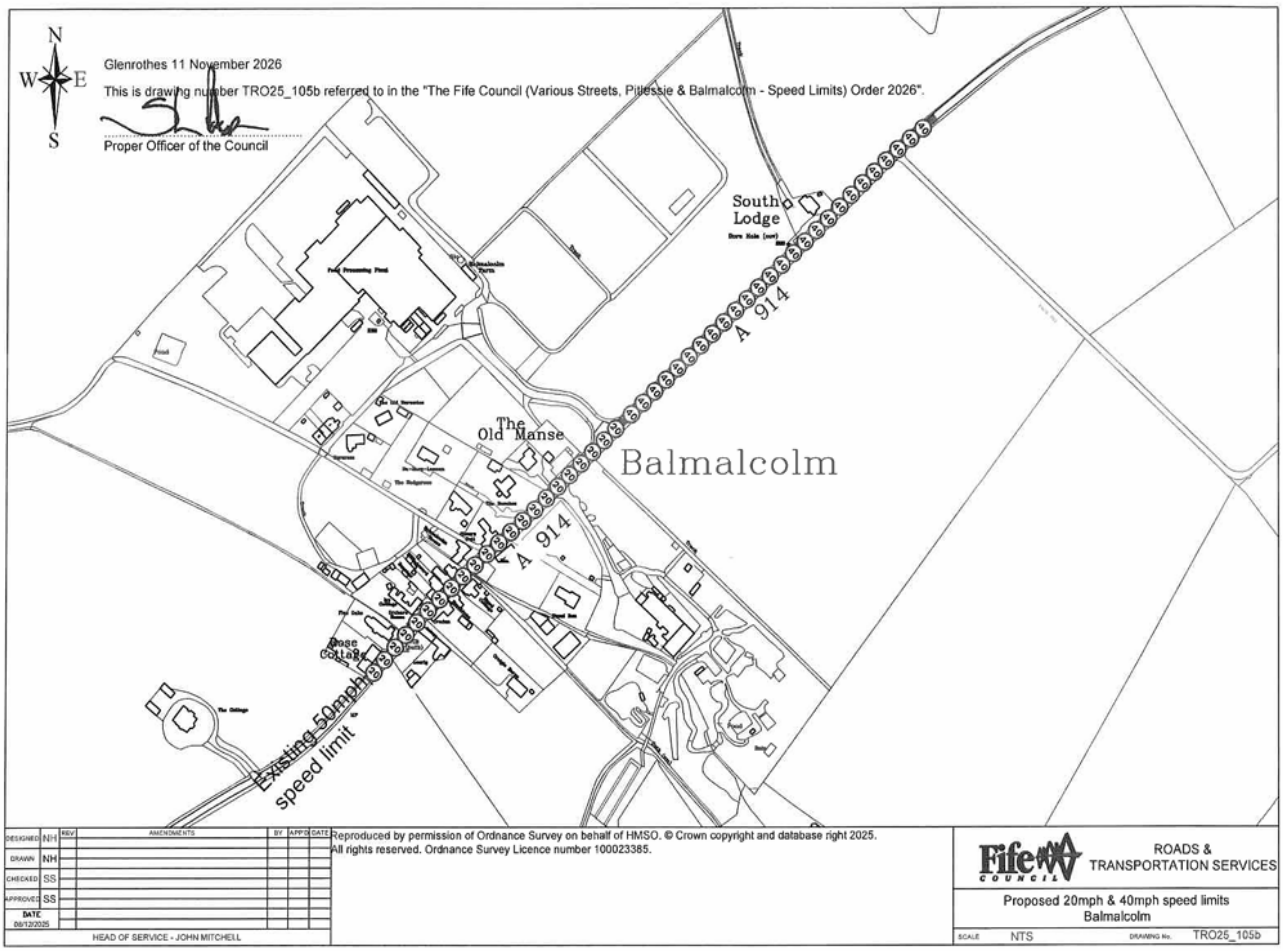
N
W
E
S
Glenrothes 11 November 2026
This is drawing number TRO25_105b referred to in the "The Fife Council (Various Streets, Pitlessie & Balmalcolm - Speed Limits) Order 2026".
Proper Officer of the Council
South Lodge
A 914
The Old Manse
Balmalcolm
A 914
Rose Cottage
Existing 50mph speed limit
DESIGNED NH
DRAWN NH
CHECKED SS
APPROVED SS
DATE 08/12/2025
REV
AMENDMENTS
BY
APP'D
DATE
HEAD OF SERVICE - JOHN MITCHELL
Reproduced by permission of Ordnance Survey on behalf of HMSO. © Crown copyright and database right 2025. All rights reserved. Ordnance Survey Licence number 100023385.
Fife Council
ROADS & TRANSPORTATION SERVICES
Proposed 20mph & 40mph speed limits
Balmalcolm
SCALE NTS
DRAWING No. TRO25_105b