THE FIFE COUNCIL (VARIOUS STREETS, GUARDBRIDGE & LEUCHARS - SPEED LIMITS) ORDER 2026

On 11/11/2026 Fife Council made an Order under the Road Traffic Regulation Act 1984, the effect of which is as stated in the issue of the St Andrews Citizen published on 15/05/2026.

A copy of the Order, which is operational from 30/11/26 and a drawing showing the affected roads, may be inspected, without payment of fee, during normal office hours at Fife Council Headquarters, Fife House, North Street, Glenrothes and via public access pc's at your closest library. The documents will also be available online at www.fife.gov.uk/notices.

Any queries regarding this Order should be directed to Traffic Management, Roads & Transportation Service, Bankhead Central, Bankhead Park, Glenrothes, Fife KY7 6GH or by e-mail to traffic.management@fife.gov.uk.

20/11/26

THE FIFE COUNCIL (VARIOUS STREETS, GUARDBRIDGE & LEUCHARS - SPEED LIMITS) ORDER 2026

The Fife Council in exercise of the powers conferred on them under section 84(1) and 124(1) of the Road Traffic Regulation Act 1984 and of all other enabling powers, and after consultation with the chief officer of police for the Council's area in accordance with Part III of Schedule 9 to the said Act hereby make the following Order:-

1. This Order may be cited as "The Fife Council (Various Streets, Guardbridge & Leuchars - Speed Limits) Order 2026" and shall come into operation on the Thirtieth day of November Two Thousand and Twenty Six.

2. No person shall drive any motor vehicle at a speed exceeding 20 miles per hour on the lengths of road specified in Schedule 1 to this Order.

3. No person shall drive any motor vehicle at a speed exceeding 30 miles per hour on the lengths of road specified in Schedule 2 to this Order.

4. No person shall drive any motor vehicle at a speed exceeding 40 miles per hour on the lengths of road specified in Schedule 3 to this Order.

5. Nothing in this Order shall apply to any vehicle which falls within regulation 3(4) of the Road Traffic Exemptions (Special Forces) (Variation and Amendment) Regulations 2011 when used in accordance with regulation 3(5) of those Regulations.

6. Drawing numbers TRO25_104a, TRO25_104b, TRO25_104c and TRO25_104d showing the roads affected by this Order delineated in red are annexed and signed as relative hereto.

Dated this Eleventh day of November Two Thousand and Twenty Six.

..... Proper Officer of the Council

SCHEDULE 1
20 MPH SPEED LIMIT

Cupar Road, Guardbridge	From the junction with Main Street in a westerly direction for 45 metres or thereby.
Kinnear Court, Guardbridge	For its entire length.
Main Street, Guardbridge	From the junction with Cupar Road in a northerly direction for 206 metres or thereby.
A91, Guardbridge	From the junction with Main Street in an easterly direction for 32 metres or thereby.

Old/

Old St Andrews Road, Guardbridge	From the junction with the A91 in a northerly direction for 42 metres or thereby.
Old St Andrews Road, Guardbridge	From its western termination in an easterly direction for 253 metres or thereby.
Station Road, Leuchars	From the junction with Main Street in a southerly direction for 30 metres or thereby.
Main Street, Leuchars	From the junction with Station Road in a northwesterly direction for 285 metres or thereby.

..... Proper Officer of the Council

SCHEDULE 2
30 MPH SPEED LIMIT

A91, Guardbridge	From a point 175 metres or thereby east of the junction with Main Street in an easterly direction for 146 metres or thereby.



..... Proper Officer of the Council

SCHEDULE 3
40 MPH SPEED LIMIT

A919	From a point 285 metres or thereby northwest of the junction with Main Street, Leuchars in a northwesterly direction for 1220 metres or thereby.



..... Proper Officer of the Council

Picture caption; Plans showing extents of speed limit changes at Guardbridge & Leuchars:

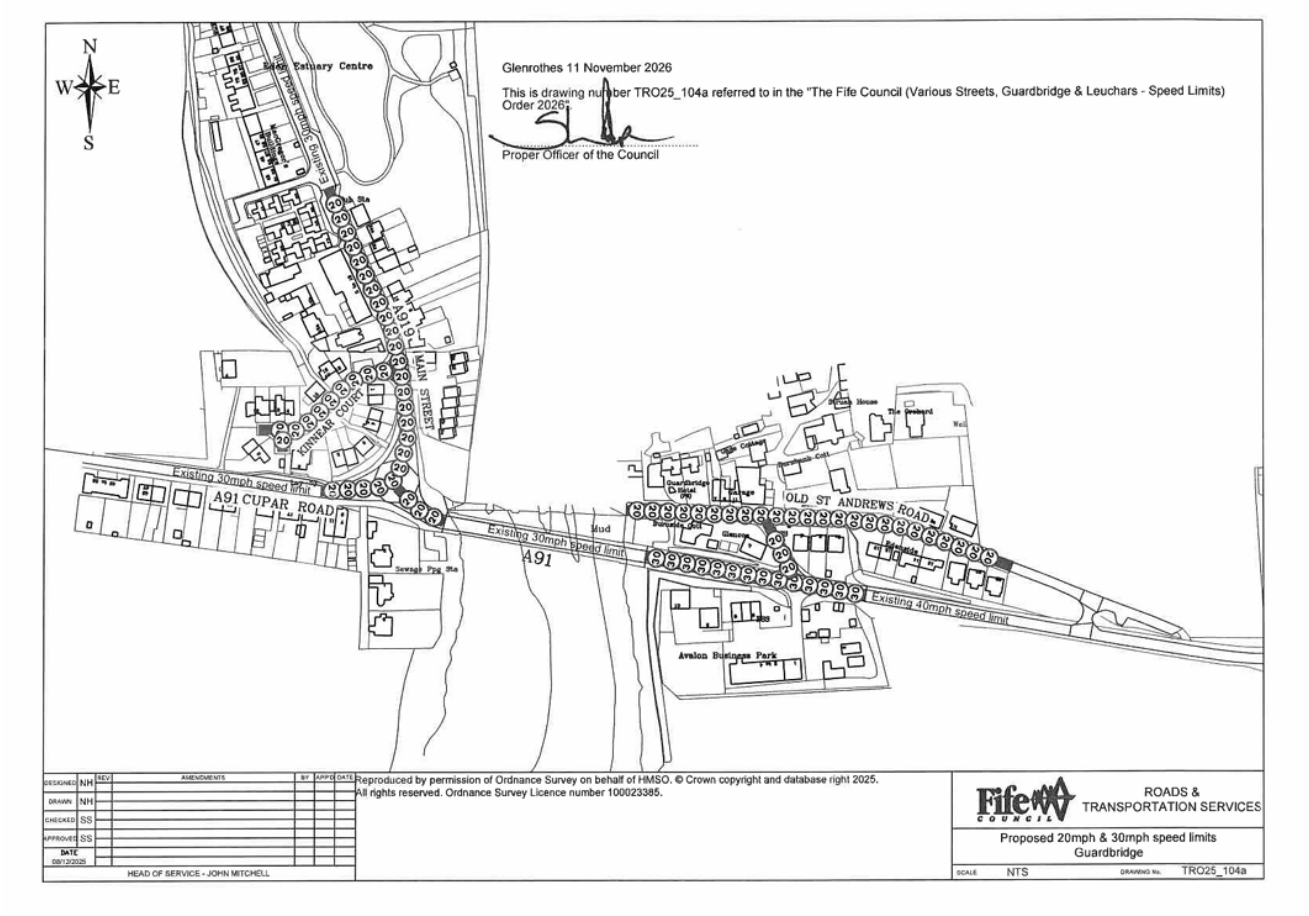

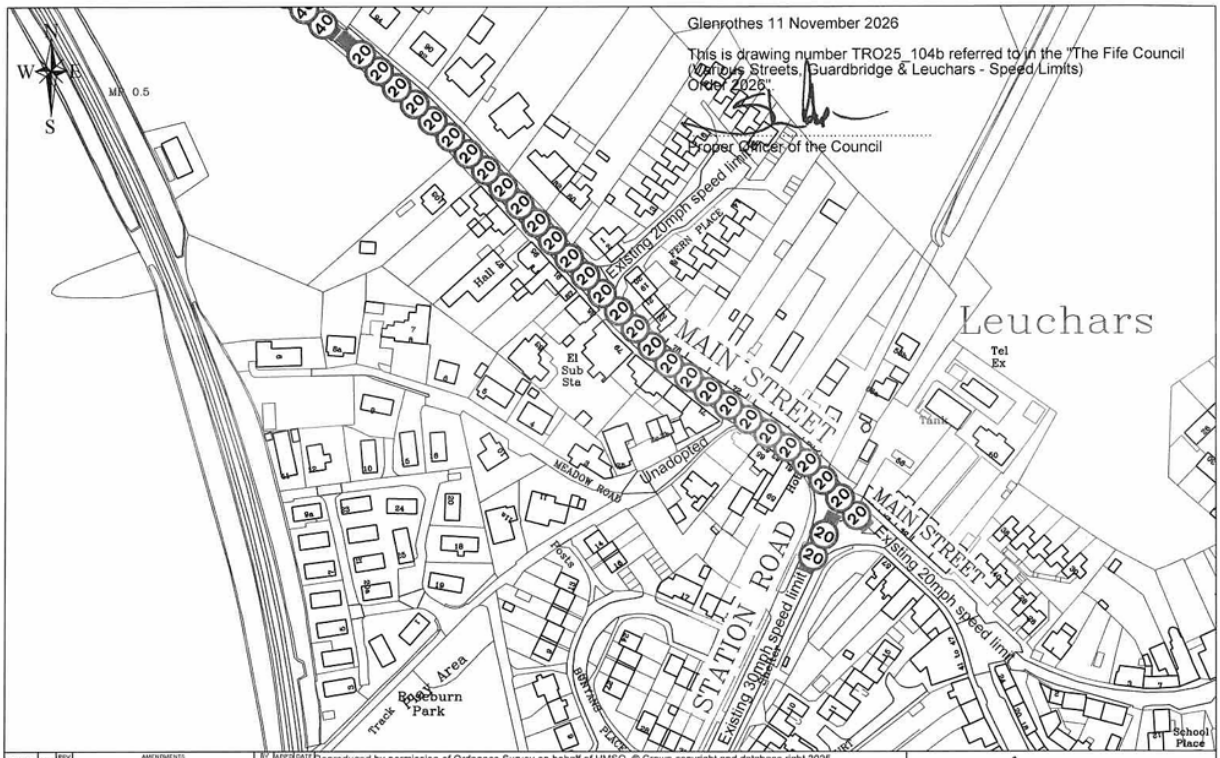

DESIGNED	NH	REV	AMENDMENTS	BY	APP'D	DATE
DRAWN	NH					
CHECKED	SS					
APPROVED	SS					
DATE 08/12/2025						

HEAD OF SERVICE - JOHN MITCHELL

Reproduced by permission of Ordnance Survey on behalf of HMSO. © Crown copyright and database right 2025
All rights reserved. Ordnance Survey Licence number 100023385.

Fife COUNCIL ROADS & TRANSPORTATION SERVICES

Proposed 20mph & 40mph speed limits
Leuchars

SCALE NTS DRAWING No. TRO25_104b

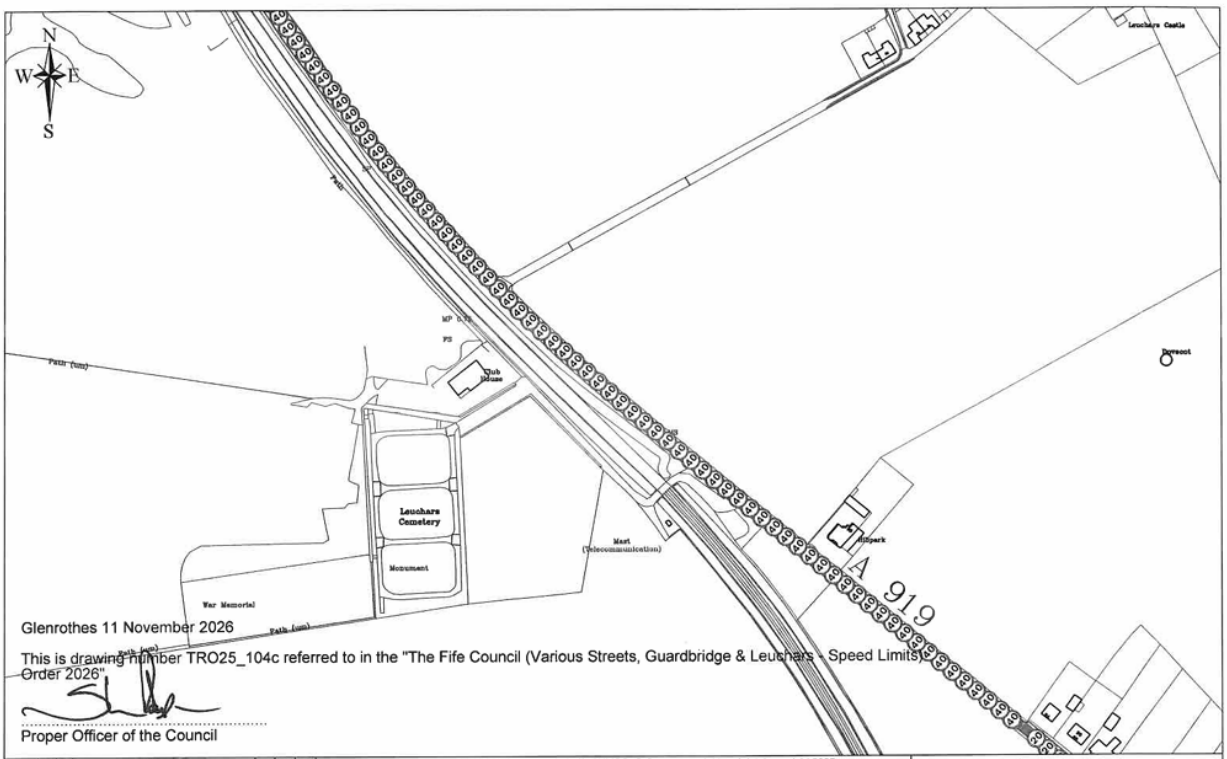

Glenrothes 11 November 2026

This is drawing number TRO25_104c referred to in the "The Fife Council (Various Streets, Guardbridge & Leuchars - Speed Limits) Order 2026".

Proper Officer of the Council

DESIGNED	NH	REV	AMENDMENTS	BY	APP'D	DATE
DRAWN	NH					
CHECKED	SS					
APPROVED	SS					
DATE 08/12/2025						

HEAD OF SERVICE - JOHN MITCHELL

Reproduced by permission of Ordnance Survey on behalf of HMSO. © Crown copyright and database right 2025.
All rights reserved. Ordnance Survey Licence number 100023385.

Fife COUNCIL ROADS & TRANSPORTATION SERVICES

Proposed 40mph speed limit
Leuchars to St Michaels

SCALE NTS DRAWING No. TRO25_104c

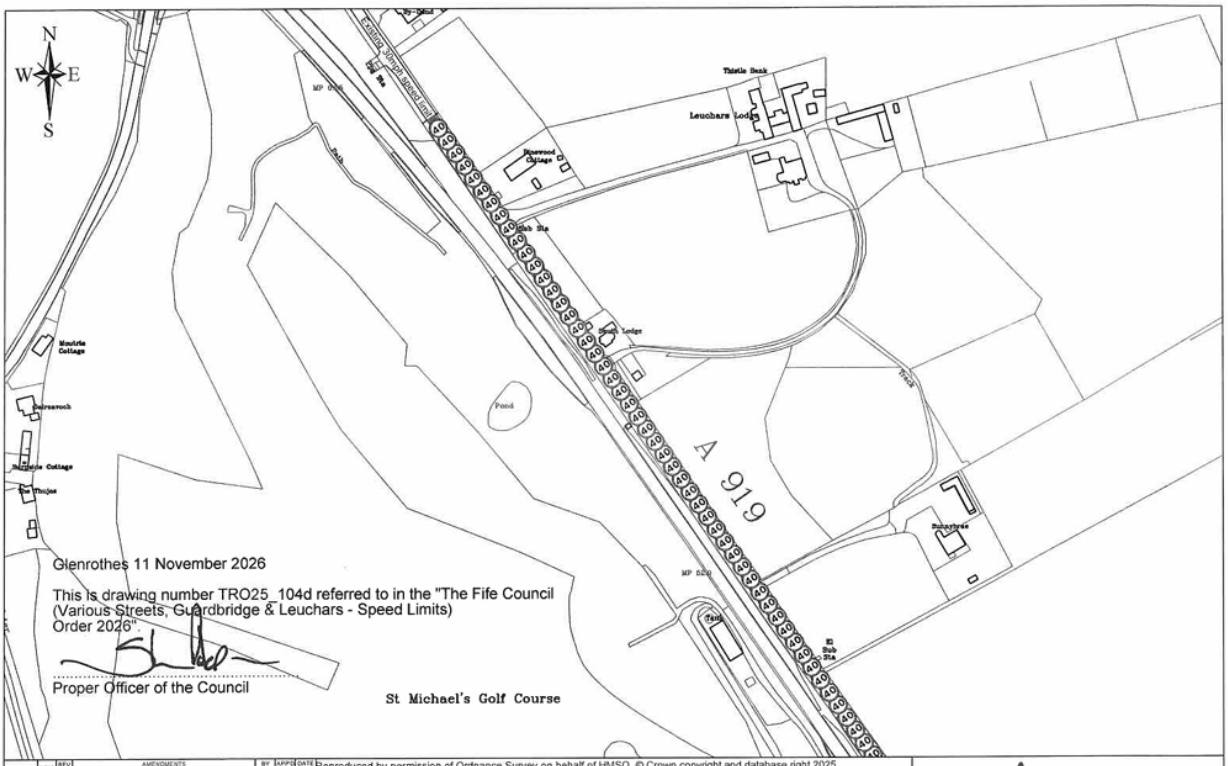

Glenrothes 11 November 2026

This is drawing number TRO25_104d referred to in the "The Fife Council (Various Streets, Guardbridge & Leuchars - Speed Limits) Order 2026".

Proper Officer of the Council

		REV	AMENDMENTS	BY	APPD	DATE
DESIGNED	NH					
DRAWN	NH					
CHECKED	SS					
APPROVED	SS					
DATE	08/12/2005					

HEAD OF SERVICE - JOHN MITCHELL

Reproduced by permission of Ordnance Survey on behalf of HMSO. © Crown copyright and database right 2025. All rights reserved. Ordnance Survey Licence number 100023385.

Fife Council

ROADS & TRANSPORTATION SERVICES

Proposed 40mph speed limit
Leuchars to St Michaels

SCALE NTS

DRAWING No. TRO25_104d